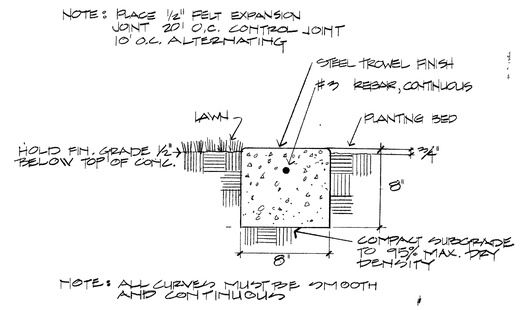

B CONCRETE MOW STRIP

SCALE: 3" = 1'-0"

NOTE:
LAYOUT PLANS SHALL DICTATE LOCATION OF EXPANSION & CONTROL JOINTS. OTHERWISE, ALTERNATE EXPANSION JOINTS AND CONTROL JOINTS EVERY 10' O.C. MAX.

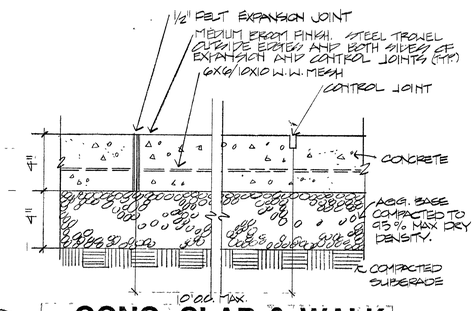

C CONC. SLAB & WALK

SCALE: 3" = 1'-0"

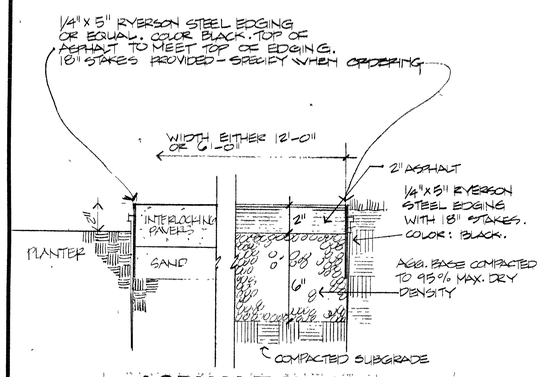

D ASPHALT WALK AND STEEL EDGING AT PLANTERS

SCALE: 3" = 1'-0"

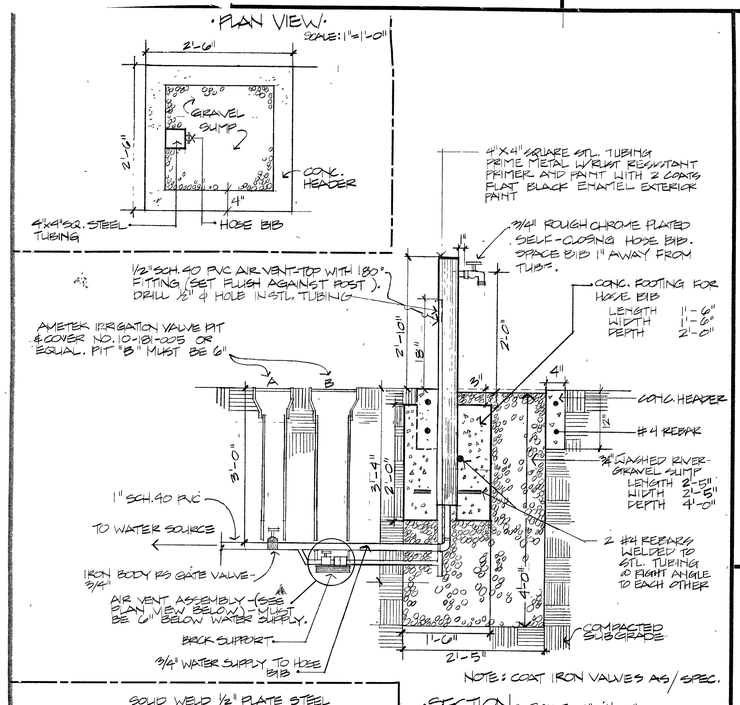

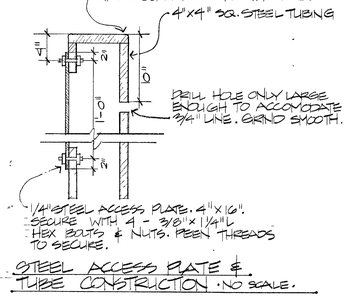

STEEL ACCESS PLATE & TUBE CONSTRUCTION ·NO SCALE·

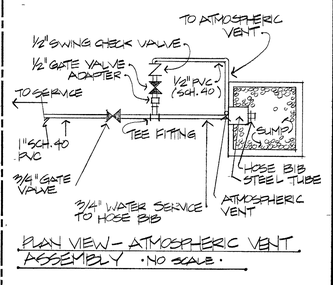

PLAN VIEW - ATMOSPHERIC VENT ASSEMBLY ·NO SCALE·

H HOSE BIB DETAIL

SCALE: 1" = 1'-0"

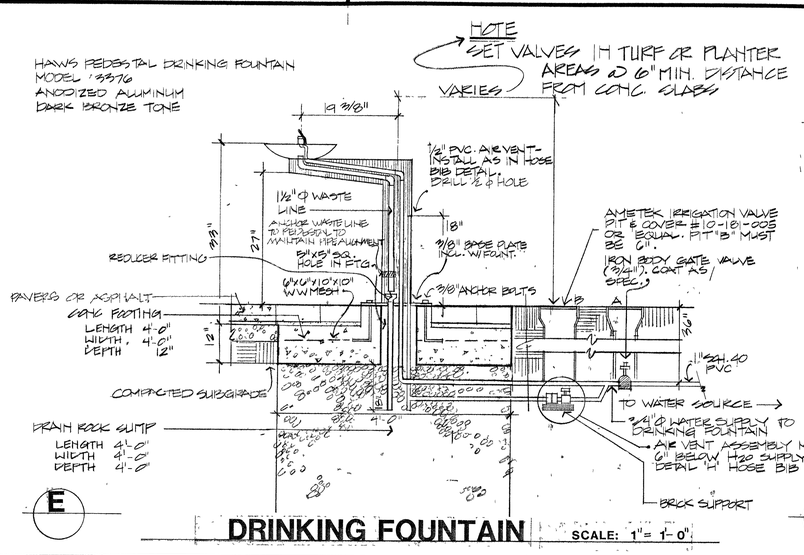

E DRINKING FOUNTAIN

SCALE: 1" = 1'-0"

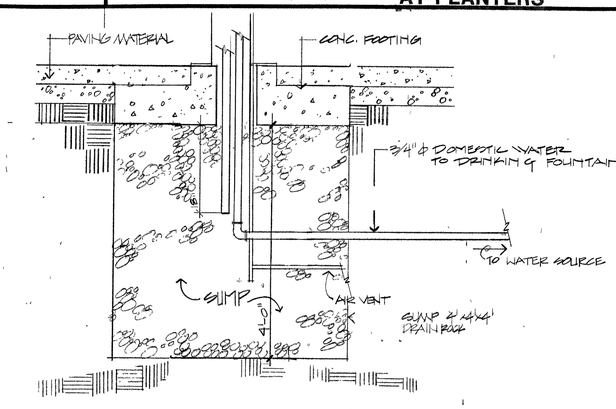

F DRINKING FOUNT. SUMP & TRENCHES

SCALE: 1" = 1'-0"

NOTE: CUT STONES FOR EXACT FIT AROUND OBJECTS W/IN A SPACE (SUCH AS TABLE LEGS & BBQ'S). AT PICNIC AREAS EDGE IS TO BE UNCUT. FOLLOW BASIC OVAL SHAPE IN LAYOUT BLOW-UPS.



G INTERLOCKING PAVING STONES

NO SCALE

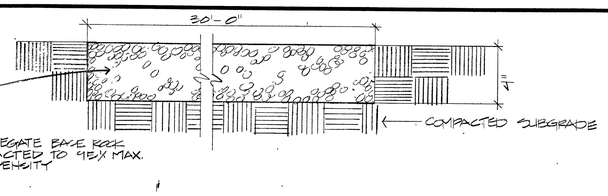

I GRAVEL ROAD

SCALE: 3" = 1'-0"

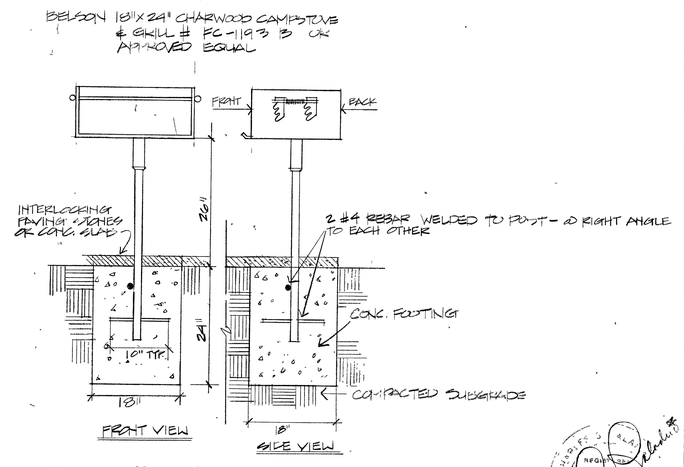

J BARBEQUE DETAIL

SCALE: 1" = 1'-0"

101357

CHARLES SALADINO-LANDSCAPE ARCHITECT-ASLA-LTD

FLOYD LAMB STATE PARK at TULE SPRINGS

NEVADA DIVISION OF STATE PARKS

1395 HASKELL ST. - SUITE C - RENO, NEVADA - 89509 - 702-786-2560

LAS VEGAS NEVADA

PHASE I-B & 2

DETAILS

SHEET #23