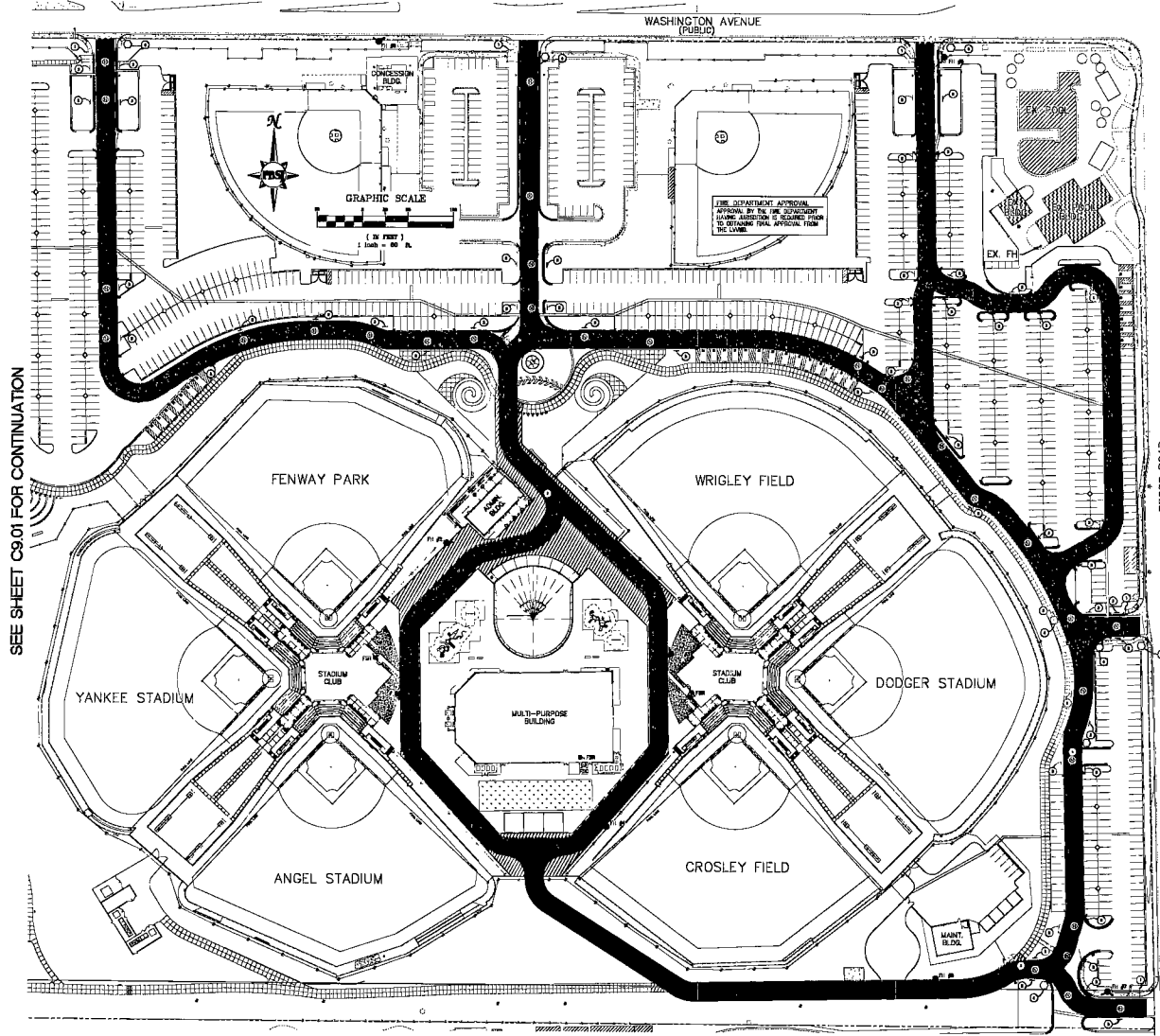
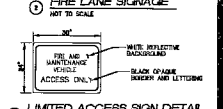
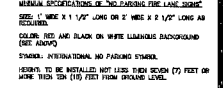
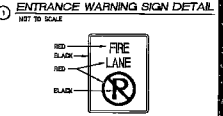
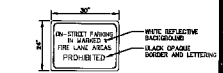
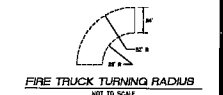


121254



SEE SHEET CS.01 FOR CONTINUATION



**LEGEND**

- FIRE LANE (4' WIDE) 6" OR 8" SIGNAGE, SEE DET. CLV, DETAIL "B"
- SPERIALIZED CONCRETE SIGNATURE FOR SIGNAGE "A" ON SHEET CLV.02
- PAINTED RED CURB (ON PARKING FIRE LANE)
- PAINTED WHITE BLOCK LETTERS - "NO PARKING FIRE LANE" (SEE DETAIL "A" ON SHEET CLV.02) WITH A SIGNAGE OF NOT LESS THAN 4" HIGH EXCEPT TO FIT ON CURB
- PROVIDE FIRE APPROVAL FOR EACH PLATE NO. 7 (SEE SHEET CLV.02)
- FIRE LANE SIGNAGE, SEE THIS SHEET
- FIRE SPERIALIZED SIGN
- FIRE DEPARTMENT CONNECTION
- MULTI-PURPOSE BUILDING (SEE SHEET CLV.02)
- TYPE II-B SCHEDULED AREA - 20000 SQ. FT. (SEE FIRE CODE SECTION 5.1) (SEE DETAIL "A" ON SHEET CLV.02)

**APPROVED**  
CLV FIRE DEPARTMENT

APPROVAL OF THESE PLANS SHALL NOT BE CONSIDERED TO BE A FORM OF OR AN ENDORSEMENT, RECOMMENDATION OR ANY OF THE PROGRAMS OF THE STATE OF NEVADA. THE FIRE CODE SHALL BE THE FINAL RESOLUTION.

APPROVED BY: [Signature]  
DATE: FEBRUARY 14, 2008  
SCALE: 1" = 80'  
SHEET NO. 02 OF 28

1111111111  
11111111  
11111111  
11111111  
11111111

**Dokker Perich Salafini**  
2000 Burlington Street, Ste. 100  
Las Vegas, Nevada 89119  
702.488.2200  
Fax: 482.1500  
info@dpsn.com

**PBSi**  
PRELIMINARY PLANNING & DESIGN  
CONSTRUCTION SERVICES

2270 Corporate Oaks  
Las Vegas, Nevada 89119  
Phone: 702.488.2200

CITY OF LAS VEGAS  
FREEDOM PARK, LAS VEGAS, NEVADA 89101  
850 NORTH HOLMANE, LAS VEGAS, NEVADA 89101  
FIRE CONTROL AND SIGNAGE PLAN 2

**100%**  
OWNER REVIEW

OWNER: CITY OF LAS VEGAS  
DEPARTMENT OF PUBLIC WORKS  
ARCHITECTURAL SERVICES

DATE: FEBRUARY 14, 2008  
SCALE: 1" = 80'  
SHEET NO. 02 OF 28

**C9.02**