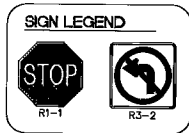

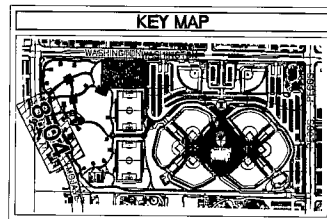


PLAN - MOJAVE ROAD
SCALE: 1"=30'



CONSTRUCTION NOTES:

- 1 CONSTRUCT TACK ON ISLAND PER DETAIL 60 ON SHEET C2.01
- 2 INSTALL (14W) STORAGE LANE LINE PER DETAIL ON SHEET C2.04
- 3 INSTALL R1-1 (24" X 24")
- 4 INSTALL R3-2a (30" X 30")
- 5 INSTALL WHITE PAVEMENT ARROW (14W)
- 6 INSTALL WHITE PAVEMENT "ONLY" (14W)
- 7 REMOVE EXISTING CURB INLET AND REPLACE WITH PRECAST 24"x36" DROP INLET PER DETAIL ON SHEET C2.04



Call before you Dig
1-800-4-A-DIG

Call before you Overhead
1-800-875-5829

BENCHMARK
CITY OF LAS VEGAS HAS AND BOUND PLATS BY THE 68
EARS SOUTHWEST CORNER OF MADERATA AND MOJAVE,
TOWNSHIP 20N, RANGE 120E, SECTION 18-36-68E
BY 2/10/2001 ELEVATION METERS=644.50 NAVD83

BASIS OF BEARING
THE BASIS OF BEARING FOR THIS PROJECT IS USE AS SHOWN
AS DEFINED BY THE NEVADA COORDINATE SYSTEM BY 2011
PRECISION DISTANCE SYSTEM, MEASUREMENTS OF ALL DISTANCE
POINTS, SEE THE BOUND AND CO-ORDINATE SHOWN ON THE
MAP, TOWNSHIP 20N, RANGE 120E, SECTION 18-36-68E
OPTIONAL, RESURVEY CLARK COUNTY, NEVADA

COPYRIGHT
I CERTIFY THAT THIS DRAWING PLAN IS IN CONFORMANCE
WITH THE APPLICABLE STATUTES IN FORCE AT THE
CITY OF LAS VEGAS FOR THIS PROJECT. DATE:

GRAPHIC SCALE
1" = 30'
1 inch = 30 feet

Dokker Perich Sabatini
10500 International Road, Ste. 100
Las Vegas, Nevada 89138
702.496.1008
Fax: 438.4338
1740@dokkerperich.com

PBSJ
PROFESSIONAL SERVICES
1370 Corporate Oaks
Las Vegas, NV 89102
702.735.2200
1740@pbsj.com

CITY OF LAS VEGAS
FREEDOM PARK RENOVATION
850 NORTH MOJAVE, LAS VEGAS, NEVADA 89101
MOJAVE OFFSITE IMPROVEMENTS

**100%
OWNER REVIEW**

OWNER: CITY OF LAS VEGAS
DEPARTMENT OF PUBLIC WORKS
ARCHITECTURAL SERVICES

DATE: FEBRUARY 15, 2008

PROJECT: 1" = 30'

DATE: C7438A

DATE: 880.23-08

C8.04

121252