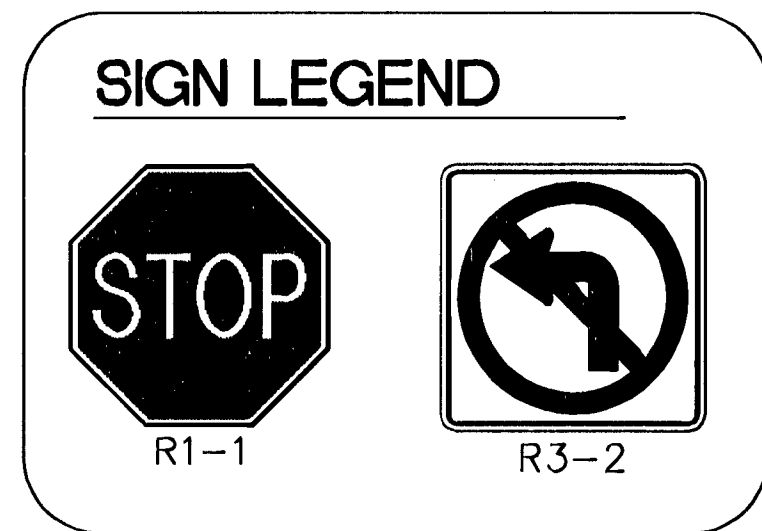


PLAN - WASHINGTON AVE

SCALE: 1"=30'



CONSTRUCTION NOTES:

- 1 CONSTRUCT TACK ON ISLAND PER DETAIL 6C ON SHEET C2.01
- 2 INSTALL (PMF) STORAGE LANE LINE PER DETAIL ON SHEET C2.04
- 3 INSTALL R1-1 (24" X 24")
- 4 INSTALL R3-2a (30" X 36")
- 5 INSTALL WHITE PAVEMENT ARROW (PMF)
- 6 INSTALL WHITE PAVEMENT "ONLY" (PMF)
- 7 INSTALL NEW POLE WITH 12' ARM (STRAIGHT TYPE) PER DETAIL ON SHEET C2.05. REUSE EXISTING 250 W LUMINAIRE.

LEGEND

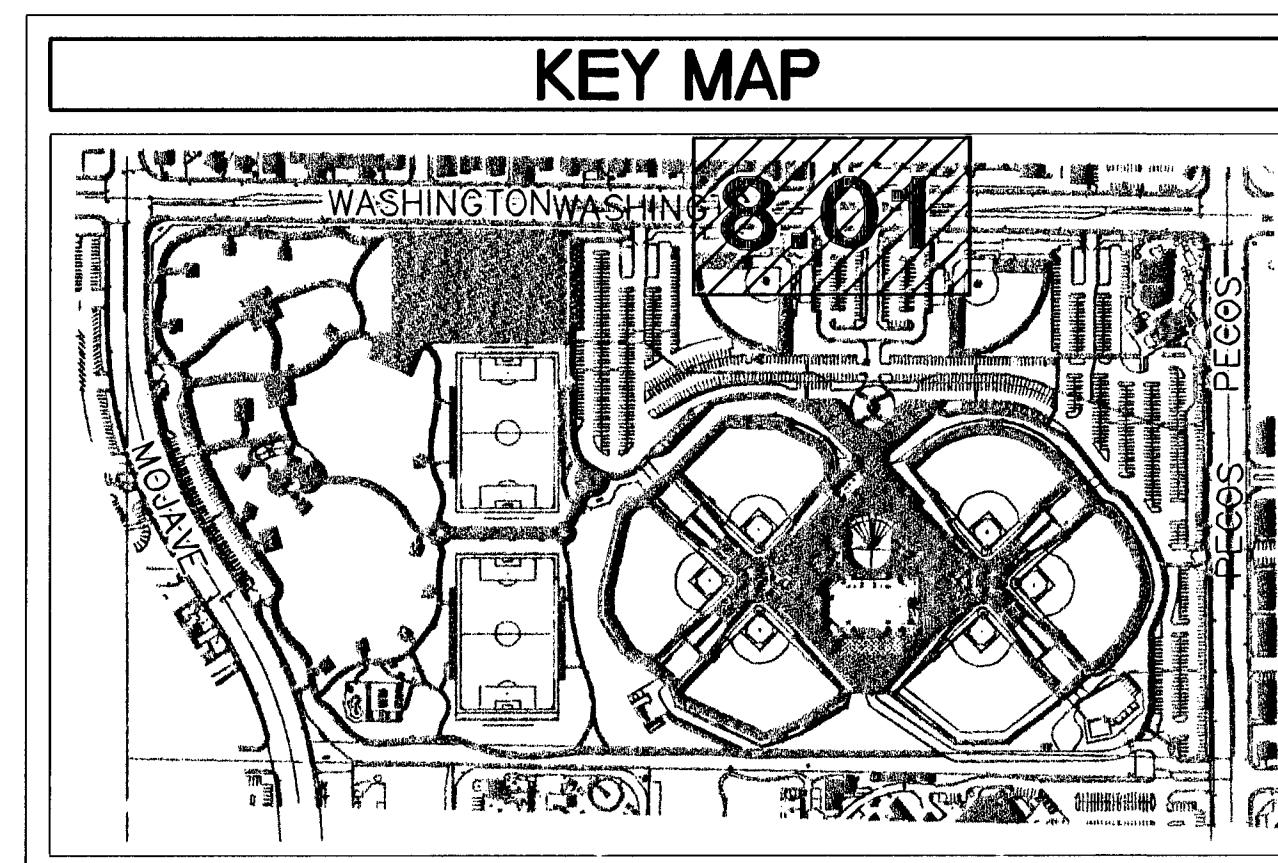
CONCRETE TACK-ON MEDIAN
115177

LINE DATA

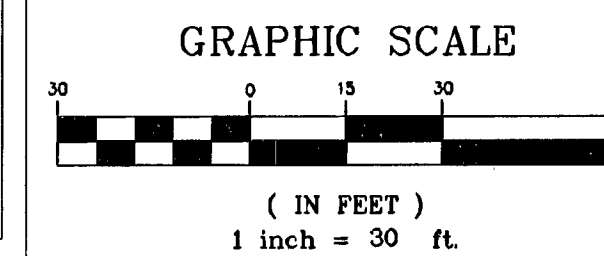
LINE	BEARING	DISTANCE
L1	S01°18'15"W	27.00'
L2	N89°05'30"W	25.13'
L3	S02°04'26"W	13.40'
L4	S86°07'04"W	51.61'
L5	S88°52'39"E	87.41'
L6	N88°52'39"W	75.71'
L7	N74°42'31"W	29.88'
L8	N00°52'31"E	27.05'
L9	S83°42'55"E	53.84'
L10	S89°06'28"E	145.55'

CURVE DATA

CURVE	RADIUS	DELTA	LENGTH	TANGENT
C1	5.00'	52°43'40"	4.60'	2.48'
C2	51.64'	30°37'19"	27.60'	14.14'
C3	4.38'	157°39'25"	12.05'	----
C4	250.00'	08°07'27"	35.45'	17.75'
C5	250.00'	11°02'59"	48.21'	24.18'
C6	2.00'	165°49'52"	5.79'	----
C7	250.00'	05°21'49"	23.40'	11.71'
C8	300.00'	13°37'36"	71.35'	35.84'
C9	3.00'	160°58'52"	8.43'	----
C10	25.00'	89°06'47"	38.88'	24.62'
C11	15.00'	90°53'13"	23.79'	----



650.22-18



Call before you Dig
Call before you Dig
1-702-455-7511
1-702-455-7500
1-702-455-7500

Call before you Overhead
Call before you Overhead
1-702-227-2929
1-702-227-2929
1-702-455-7544

BENCHMARK
CITY OF LAS VEGAS RIVET AND ROUND PLATE IN TOP OF CURB, SOUTHWEST CORNER OF WASHINGTON AND MOJAVE, T20S, R60E. ELEVATION FEET=1819.41
BM 2LV01 25C4 ELEVATION METERS=554.56 NAVD88

BASIS OF BEARING
THE BASIS OF BEARINGS FOR THIS PROJECT IS GRID NORTH AS DEFINED BY THE NEVADA COORDINATE SYSTEM OF 1983 (NCS83), EAST ZONE, (2701), DETERMINED BY GIS CONTROL POINTS, "CC-GIS 806" AND "CC-GIS 808" AS SHOWN ON THE MAP THEREOF IN FILE 88 OF SURVEYS, PAGE 53, OFFICIAL RECORDS, CLARK COUNTY, NEVADA.

I CERTIFY THAT THIS GRADING PLAN IS IN CONFORMANCE WITH THE APPROVED DRAINAGE STUDY ON FILE AT THE CITY OF LAS VEGAS FOR THIS PROJECT D34328
COURTNEY A. LUBER, P.E. No. 015875 DATE 12-1-08

architecture
interiors
planning
engineering

Dekker Perich Sabatini

6860 Bermuda Road, Ste. 100
Las Vegas, Nevada 89119
702.438.1008
fax 438.1050
info@dpsdesign.org

PBSJ

ENGINEERING PLANNING SURVEYING
CONSTRUCTION SERVICES

2270 Corporate Circle
Suite 100
Henderson, Nevada 89074
Telephone: 702/263-7275
Fax: 702/263-7200

CITY OF LAS VEGAS
FREEDOM PARK RENOVATION
850 NORTH MOJAVE, LAS VEGAS, NEVADA 89101
WASHINGTON OFFSITE IMPROVEMENTS

OWNER: CITY OF LAS VEGAS
DEPARTMENT OF PUBLIC WORKS
ARCHITECTURAL SERVICES

400 EAST STEWART AVENUE
LAS VEGAS, NEVADA 89101
PHONE: (702) 229-6535
FAX: (702) 384-4846
TDD: (702) 386-9108

3008-C8.01o
DECEMBER 1, 2008
1" = 30'
070354
650.22-18
H30306
SHEET 73 OF 78
C8.01