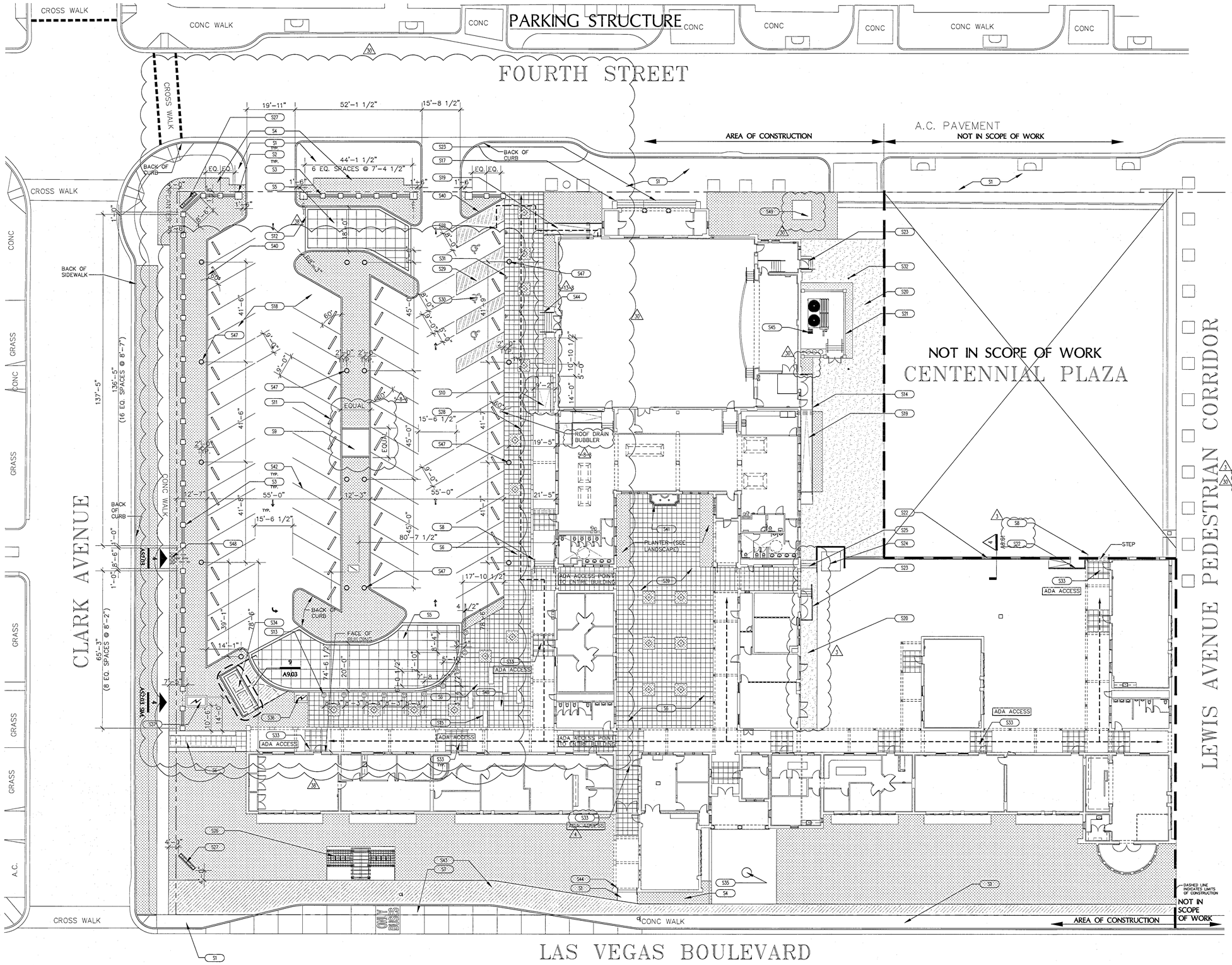

SITE NOTES

S	DESCRIPTION
S1.	EXISTING CONCRETE SIDEWALK.
S2.	ENTRY COLUMN
S3.	DECORATIVE FENCE (SEE SHEET A3.02)
S4.	AREA FOR LANDSCAPE PLANTING WITH DECOMPOSED GRANITE. (SEE LANDSCAPE)
S5.	DECORATIVE COLORED CONCRETE PAVING W/ 4'X4' SAWCUTS
S6.	DECORATIVE COLORED CONCRETE PAVING STYLE AND SAWCUTS.(SEE DETAIL 11/AS2.01
S7.	NEW BUS TURNOUT. SEE CIVIL DRAWINGS.
S8.	PROVIDE NEW HANDRAIL AT STAIR. (SEE SHEET A9.03)
S9.	FINISH GRADE RED CONCRETE (SEE LANDSCAPE AND CIVIL DRAWING)
S10.	DECORATIVE COLOR CONC. SCORED WALK
S11.	6" DECORATIVE CONCRETE BANDING
S12.	12" DECORATIVE CONCRETE BANDING
S13.	LIGHT BOLLARD
S14.	REMOVABLE HANDRAIL FOR DELIVERIES. (SEE DETAIL 1 & 2/A1.3)
S15.	NEW BENCH (TYPICAL)
S16.	NOT USED
S17.	NEW CONCRETE STAIR AND PARTITION TO MATCH EXISTING
S18.	ASPHALTIC CONCRETE PAVING PER CIVIL
S19.	NEW ACCESSIBLE CONCRETE WALK AND RAIL
S20.	EXIST. GRAVEL TO BE REPLACED W/ STAINED/COLORED CONC. TO MATCH CENTENNIAL PLAZA CONCRETE FLOOR
S21.	NEW CMU/STUCCO COVERED MECHANICAL ENCLOSURE WITH GATE.(SEE DETAILS 4, 5 , AND 6 ON SHEET AS2.01)
S22.	PROVIDE NEW HANDRAIL AT CENTENNIAL PLAZA AND COURTYARD TRANSITION.
S23.	EXISTING CONCRETE STAIR
S24.	EXISTING TRANSFORMER SEE ELECTRICAL.
S25.	NEW CONCRETE STAIR AND HANDRAILS. (SEE DETAIL 10/AS2.01)
S26.	NEW BUS SHELTER– (SEE SHEET AS2.02)
S27.	MONUMENT SIGNAGE–(SEE SHEET AS2.02)
S28.	ACCESSIBLE ROUTE
S29.	PAINTED HANDICAP VAN ACCESS AISLE STRIPING –(COLOR: WHITE)
S30.	PAINTED HANDICAPPED PARKING STALL SYMBOL –(COLOR: WHITE WITH BLUE BACKGROUND)
S31.	HANDICAP PARKING SIGN (SEE DETAILS 6, 7, AND 8/A9.03)
S32.	6'–0" TALL STEEL BOLLARD.(SEE DETAIL 9/AS2.01)
S33.	NEW ADA ACCESS.(SEE 11/AS2.01)
S34.	TRASH ENCLOSURE WITH STEEL GATES.(SEE SHEET A9.03 & A9.04 AND CIVIL DRWGS)
S35.	EXISTING FLAG POLE AND CONCRETE BASE TO REMAIN. NON–ORIGINAL TILE ON CONCRETE BASE SHALL BE REMOVED.
S36.	EXISTING ELECTRICAL VAULT TO BE REMOVED
S37.	RELOCATED VAULT
S38.	EXISTING GATE
S39.	COURTYARD SHALL BE PREPPED AND RESURFACED FOR NEW HARDSCAPE PER LANDSCAPE/CIVIL DRAWINGS.
S40.	RAISED CONCRETE CURBING
S41.	WATER FOUNTAIN.(SEE 14/AS2.02)
S42.	4" WIDE PAINTED PARKING STRIPES
S43.	SHADED AREA INDICATES NEW CONCRETE SIDEWALK
S44.	HANDRAIL AT STEPS.(SEE DETAIL 7/AS2.01)
S45.	MECHANICAL SUMP TANK CONC. 2X2X2.
S46.	~~CONCRETE MONUMENT DEDICATION PLAQUE~~
S47.	LIGHT POLE AND FIXTURE (16'–0" HIGH) – ~~(SEE ELECTRICAL DRAWINGS)~~
S48.	RPTA
S49.	FIRE WATER BACKFLOW PREVENTOR

GENERAL NOTES

1. PRIOR TO CONSTRUCTION, CONTRACTOR SHALL FIELD VERIFY ALL EXISTING CONDITIONS. IN AREAS REQUIRING REPAIR AND/OR REMOVAL, CONTRACTOR SHALL PATCH AND PREPARE SURFACES FOR NEW FINISH.
2. SEE ACCOMPANYING LANDSCAPE PLANS FOR DETAILED LANDSCAPED INFORMATION.
3. REFER TO CIVIL DRAWINGS FOR ALL NEW AND EXISTING SITE INFORMATION AND DIMENSIONS.
4. FOR RAMP REMOVAL OR PROPOSED NEW ACCESSIBLE RAMPS THROUGHOUT BREEZE–WAYS SEE SHEET AS2.01
5. SALVAGE AND REPAIR ALL EXISTING SITE PAVERS REMOVED FOR NEW UNDERGROUND PLUMBING WORK. SAW CUT & REMOVE EXISTING CONCRETE SLABS FOR NEW PLUMBING WORK AS REQUIRED. PATCH TO MATCH EXISTING.

NOTE:
DECORATIVE FENCE PER HISTORIC PRESERVATION COMMITTEE APPROVAL

BUILDING MAP

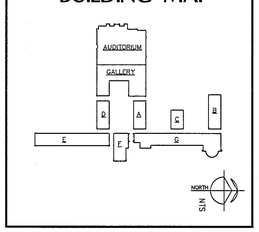

VICINITY MAP

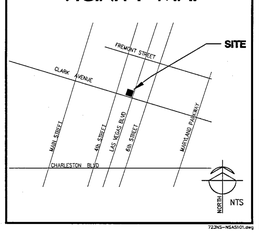

REVISIONS
1 CLV COMMENTS 04-09-07
2 OWNER COMMENTS 2-2-2007
3 ARCH. COORDINATION 10-17-2007
30 ARCH. COORDINATION 3-24-2008
38

CONSULTANT
KGA ARCHITECTURE
KITTELL GARDUCK AND ASSOCIATES, AIA
4412 SOUTH VIRGINIA AVENUE
LAS VEGAS, NEVADA 89121
WWW.KGA-ARCHITECTURE.COM
TELEPHONE: 702 . 457 . 6900
FACSIMILE: 702 . 367 . 2043

HISTORICAL
HERITAGE ARCHITECTURE & PLANNING
PHONE: 619-229-7888

CIVIL –
VTN NEVADA
PHONE: 702-873-7330

STRUCTURAL –
BARKER DROTTAR ASSOCIATES STRUCTURAL ENGINEERS
PHONE: 702-791-6000

MECHANICAL – PLUMBING – ELECTRICAL – LIFE SAFETY – ACOUSTICAL – GENERAL LIGHTING
JBA CONSULTING ENGINEERS
PHONE: 702-362-9200

STAGE LIGHTING & DESIGN –
CD+M LIGHTING DESIGN GROUP
PHONE: 619-239-2323

LANDSCAPE –
JWZUNINO & ASSOCIATES
PHONE: 702-233-9396

COST ESTIMATING –
RIDER HUNT LEVETT & BAILEY
702-227-8818

ADA ACCESSIBILITY
ENDELMAN AND ASSOCIATES
PHONE: 206-324-4442

CITY OF LAS VEGAS REDEVELOPMENT AGENCY

STAMP
RECORD DRAWINGS

OWNER: CITY OF LAS VEGAS
DEPARTMENT OF PUBLIC WORKS ARCHITECTURAL SERVICES

400 EAST STEWART AVENUE
LAS VEGAS, NEVADA 89101
PHONE: (702) 229-6535
FAX: (702) 384-4846
TDD: (702) 386-9108

DRAWN: ED C.
TITLE: OVERALL SITE PLAN
DATE: 12/12/2006
SCALE: 1/16" = 1'-0"
CLV DWG. NO. 513-65E
SHEET NO. AS1.01

FIFTH STREET SCHOOL REHABILITATION BUILDING DEPARTMENT SUBMITTAL

DRAWINGS AS INSTRUMENTS OF SERVICE ARE THE PROPERTY OF THE DESIGN PROFESSIONAL WHOSE STAMP OF CERTIFICATION APPEARS ON THE DRAWINGS AND SPECIFICATIONS REMAIN BY THE CLIENT MAY BE UTILIZED ONLY FOR OCCUPYING THE PROJECT FOR WHICH THEY WERE PREPARED AND NOT FOR THE CONSTRUCTION OF ANY OTHER PROJECT. N A C 513.190
REPRODUCTIONS OF THE DRAWINGS AND SPECIFICATIONS IN WHOLE OR IN PART WITHOUT WRITTEN CONSENT IS STRICTLY PROHIBITED DURING CONSTRUCTION.

REVISED 8/27/03

115666

OVERALL SITE DEMO PLAN

SCALE : 1/16" = 1'

LLOYD D. GEORGE FEDERAL DISTRICT COURTHOUSE

DIRT