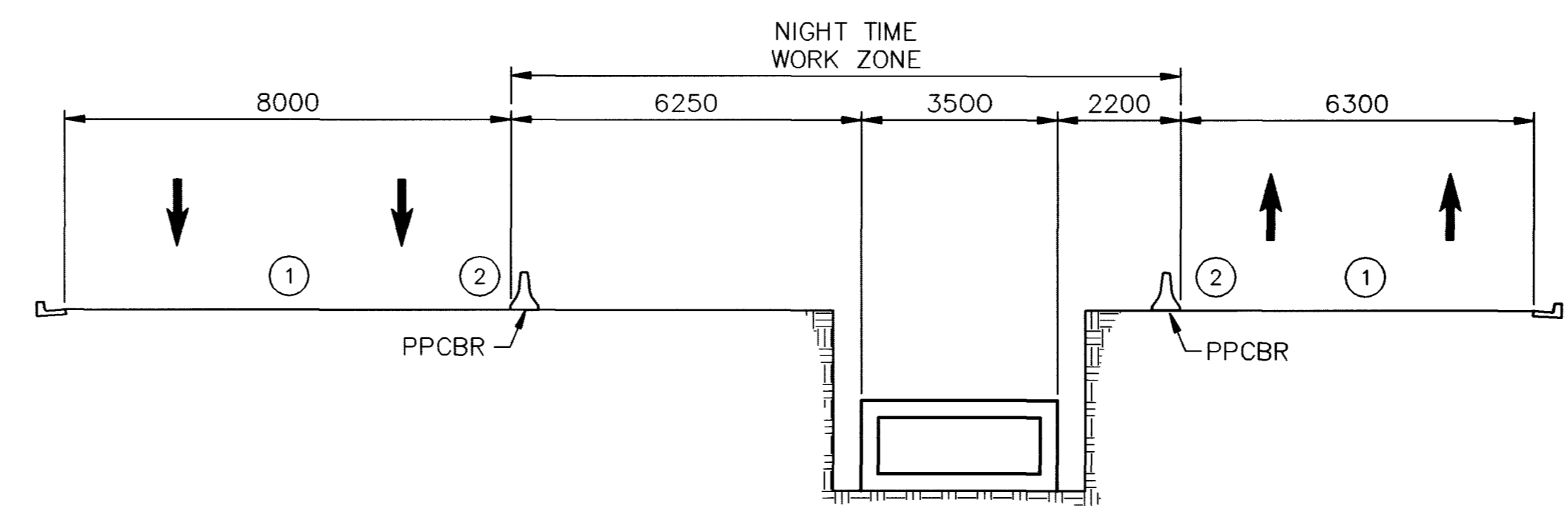


**LEGEND:**

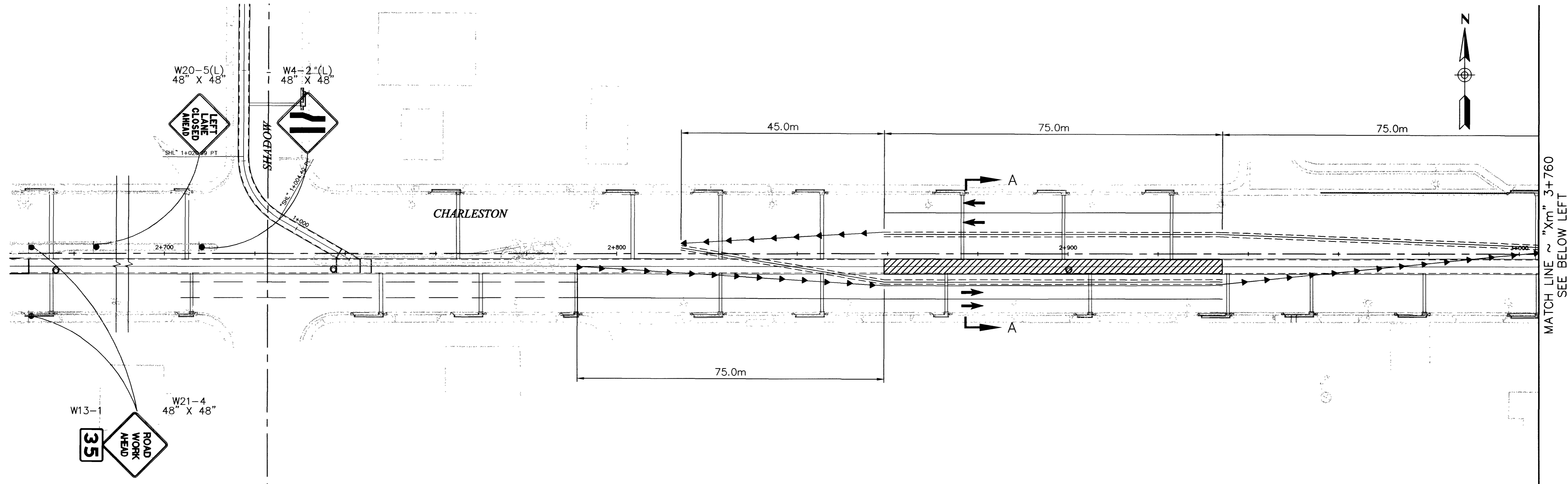
- ≡≡≡ PORTABLE PRECAST CONCRETE BARRIER RAIL
- ⊗ TEMPORARY IMPACT ATTENUATOR (70KMH)
- TEMPORARY CONSTRUCTION SIGN
- ▶ TRAFFIC DRUM AT 9.0m SPACING

**TEMPORARY PAVEMENT DELINEATION LEGEND**

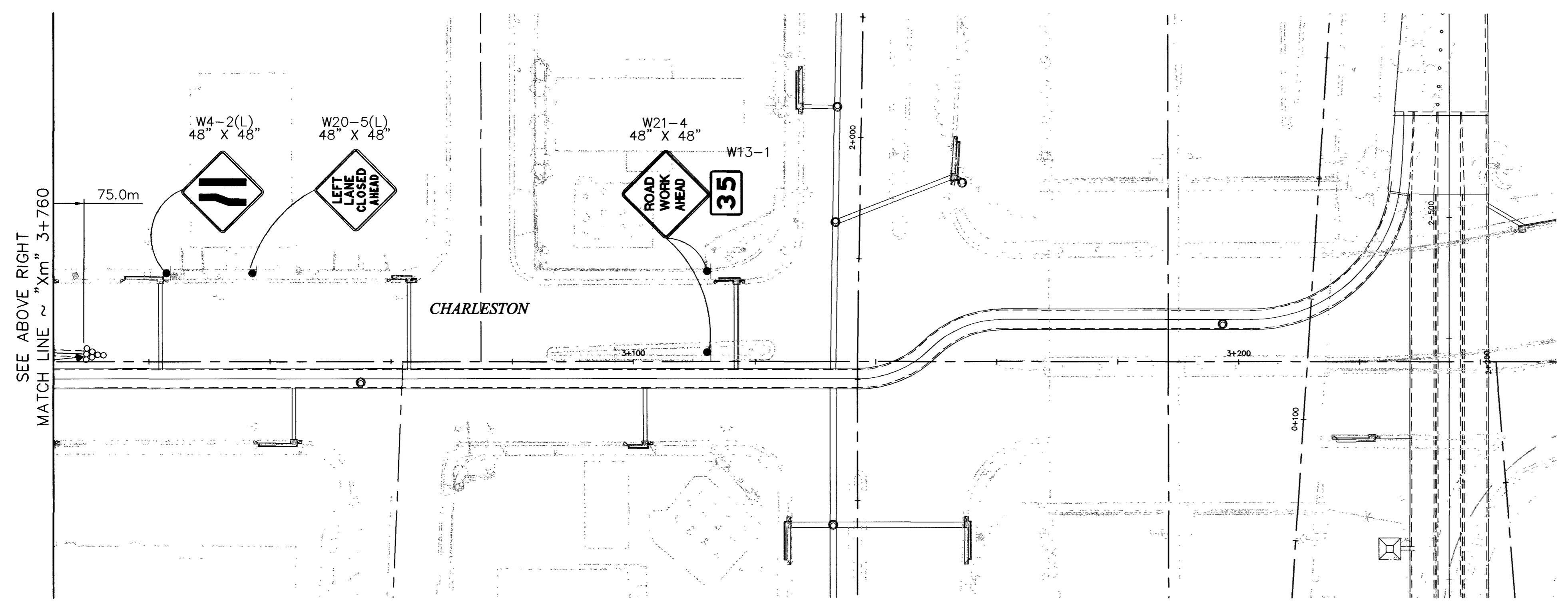
- ① 200mm SOLID WHITE LINE
- ② 200mm SOLID YELLOW LINE



**SECTION B-B**



MATCH LINE ~ "Xm" 3+760  
SEE BELOW LEFT




SEE ABOVE RIGHT  
MATCH LINE ~ "Xm" 3+760


Call before you Dig.  
1-800-277-2800  
UNDERGROUND SERVICE (USA)  
CLARK COUNTY ROAD MAINTENANCE MANAGEMENT  
702-455-7540  
AND  
CLARK COUNTY TRAFFIC MANAGEMENT  
702-455-7511

DATE	REVISIONS
4/30/03	RECORD DRAWING

SCALE (H)	SCALE (V)	SCALE (V)	DATE	PROJECT #	DESIGN BY
N/A	N/A	N/A	DEC 17, 1999	31604	DWR



**DEPARTMENT OF PUBLIC WORKS**  
I-15 FREEWAY CHANNEL  
CHARLESTON BLVD  
NIGHTTIME TRAFFIC CONTROL



DRAWING No. 220  
**TC-13**

**RECORD DRAWING METRIC**

327-V254