

- REMOVAL ITEMS**
- [F] REMOVE AC PAVEMENT
- CONSTRUCTION ITEMS**
- ① "W" 0+216.973, 112.629m LT TO CONSTRUCT 200mm WATER LINE
 - "W" 0+217.993, 121.898m LT
 - "W" 0+217.993, 121.898m LT TO
 - "W" 0+350.977, 130.902m LT
 - "W" 0+350.977, 130.902m LT TO
 - "W" 0+373.577, 123.033m LT
 - "W" 0+373.577, 123.033m LT TO
 - "W" 0+374.992, 119.498m LT

- MATERIALS**
- ① INSTALL 200mm DIA, 45° HORIZONTAL BEND
 - ② INSTALL 200mm x 150mm REDUCER
 - ③ CONSTRUCT 150mm WET TAP WITH VALVE PER UDS PLATE No. 22
 - ④ INSTALL 200mm DIA, 22.5° HORIZONTAL BEND
 - ⑤ CONCRETE THRUST BLOCK SEE DRAWING U-41

NOTES:

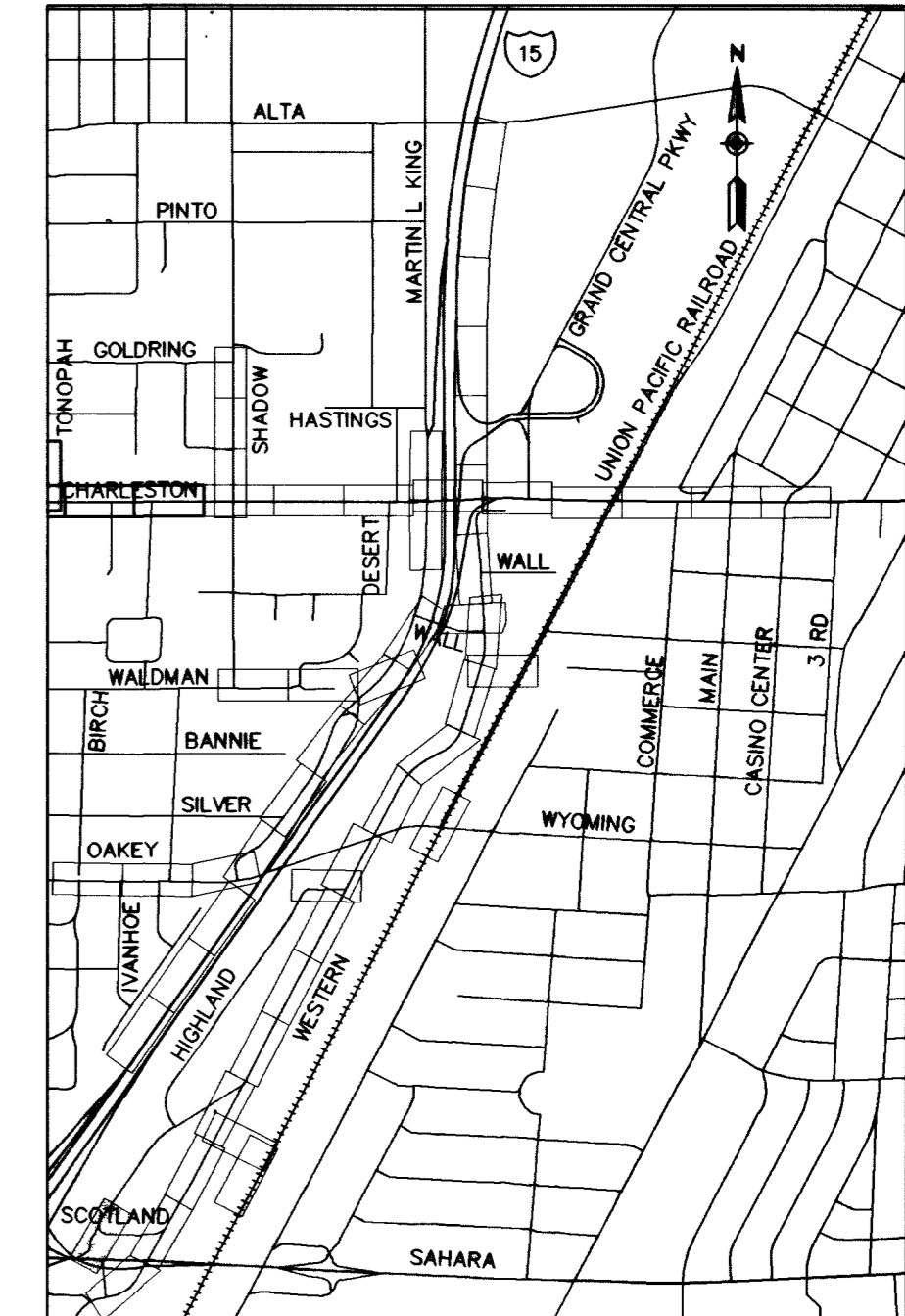
1. IF 8" W BY OTHERS HAS NOT BEEN CONSTRUCTED, CONTRACTOR SHALL BUILD 200mm WATER LINE AND CAP END
2. WATER LINE MUST BE CONSTRUCTED PRIOR TO DRAINAGE EXCAVATION IN WESTERN AVENUE AND CONSTRUCTION OF 200mm WATER LINE SHOWN ON U-10

APPROVED FOR CONSTRUCTION

 LAS VEGAS VALLEY WATER DISTRICT DATE

Call before you Dig.
 1-800-277-2600
UNDERGROUND SERVICE (USA)


Call before you Overhead
 563-6111
OVERHEAD SERVICE (USA)



DATE	REVISIONS
3/30/03	
4/29/03	
	ADDITION 2
	RECORD DRAWING

PROJECT # 31604
 DESIGN BY KFN
 DATE DEC 17, 1999

PB PARSONS BRINCKERHOFF
 Las Vegas, Nevada




DEPARTMENT OF PUBLIC WORKS

I-15 FREEWAY CHANNEL

UTILITY RELOCATION (WESTERN AVE)

"W" 0+217 TO "W" 0+375



DRAWING No. 207
U-48

RECORD DRAWING METRIC