

CLIFFS EDGE LLC
 126-13-801-016
 CLIFFS EDGE L L C
 POD 114

125-18-401-001
 BOOTH FELICIA CATHERINE REV TR
 & BOOTH FELICIA CATHERINE TRS

126-13-701-008
 CLIFFS EDGE L L C
 POD 113

125-18-301-013
 PATTERSON JOHN W III
 & MARY W

125-18-301-001
 NOGUEIRA TREVOR & LAVINIA FAM TR
 & NOGUEIRA TREVOR & LAVINIA TRS

125-18-201-011
 S C C-CANYON II L L C

TRAFFIC PLAN

CLIFFS EDGE / PROVIDENCE
HUALAPAI WAY
DEER SPRINGS TO GRAND TETON

CLIFFS EDGE LLC
 126-13-801-016
 CLIFFS EDGE L L C
 LAS VEGAS, NEVADA 89129
 (702) 777-1221

CITY OF LAS VEGAS, NEVADA

2727 SOUTH RAINBOW BOULEVARD LAS VEGAS, NEVADA 89146-5148
 PH. (702) 873-7550 FAX (702) 862-2597

nevada
 CONSULTING ENGINEERS • PLANNERS • LAND SURVEYORS

TRAFFIC PLAN

CLIFFS EDGE LLC
 126-13-801-016
 CLIFFS EDGE L L C
 LAS VEGAS, NEVADA 89129
 (702) 777-1221

CITY OF LAS VEGAS, NEVADA

2727 SOUTH RAINBOW BOULEVARD LAS VEGAS, NEVADA 89146-5148
 PH. (702) 873-7550 FAX (702) 862-2597

nevada
 CONSULTING ENGINEERS • PLANNERS • LAND SURVEYORS

- SIGN LEGEND**
- INSTALL R4-7 SIGN
 - INSTALL W4-2R SIGN
 - INSTALL 36" R1-1 "STOP" SIGN AND (2) 12" D3 "STREET NAME" SIGNS
 - INSTALL OM-3R OBJECT MARKERS Ø25" ØC
 - INSTALL R2-1 "SPEED LIMIT 25" SIGN
 - INSTALL R8-3A "NO PARKING" SIGN
 - INSTALL W1-7 SIGN
 - INSTALL END OF ROAD MARKERS
 - INSTALL R3-4 "NO U-TURN" SIGN
 - INSTALL W4-2L SIGN
- TRAFFIC DELINEATION AND SIGNAGE LEGEND**
- INSTALL 4" WHITE PAINTED EDGELINE
 - INSTALL 24" WIDE WHITE CHEVRONS AT 25' OC USING COLD POLYMER FILM TAPE SOLID UNTIL WHITE LINES ARE 5' APART PER USD #245
 - INSTALL 8" WIDE EDGELINE
 - INSTALL "ARROWS" & "ONLY" USING WHITE COLD POLYMER FILM SEE TURN LANE CONFIGURATION DETAIL
 - INSTALL 2" WIDE "STOP" USING COLD POLYMER FILM PER USD #254.1
 - INSTALL TYPE 4 LANE LINE DELINEATION PER USD #244
 - INSTALL WHITE TURN STORAGE LINE PER USD #246
 - INSTALL MEDIAN NOSE MARKINGS PER USD #248
 - INSTALL BLUE RAISED REFLECTIVE PAVEMENT PARKER PER NOTE THIS SHEET

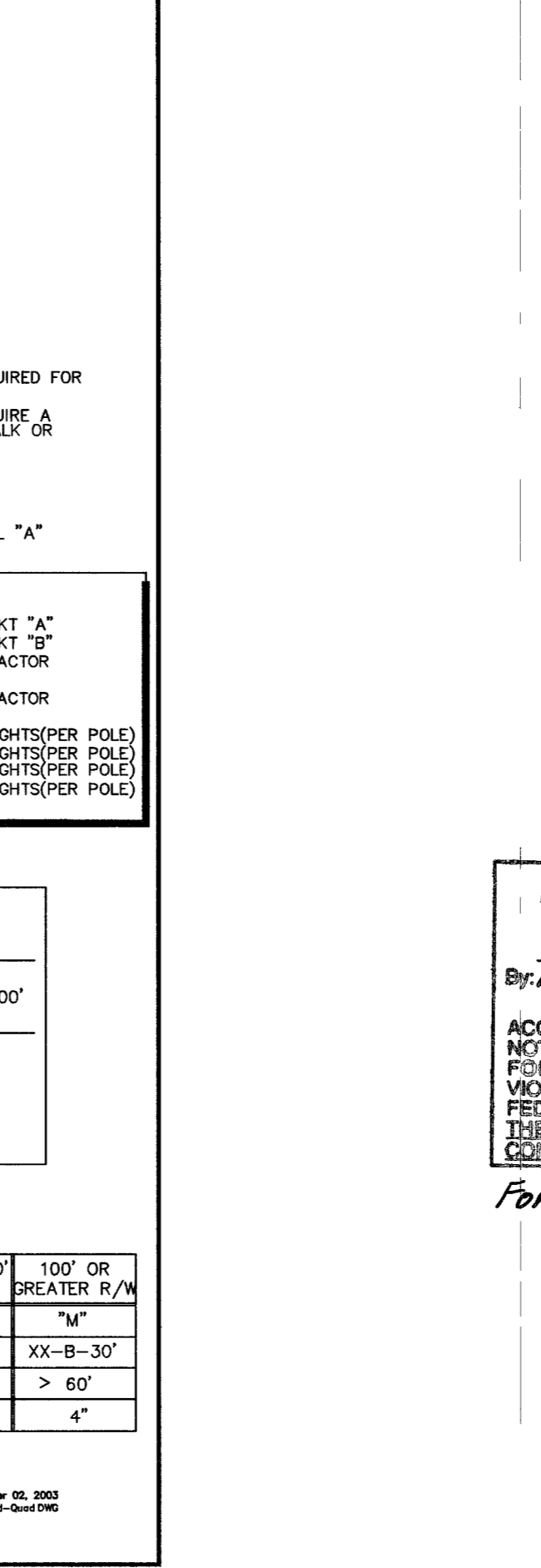
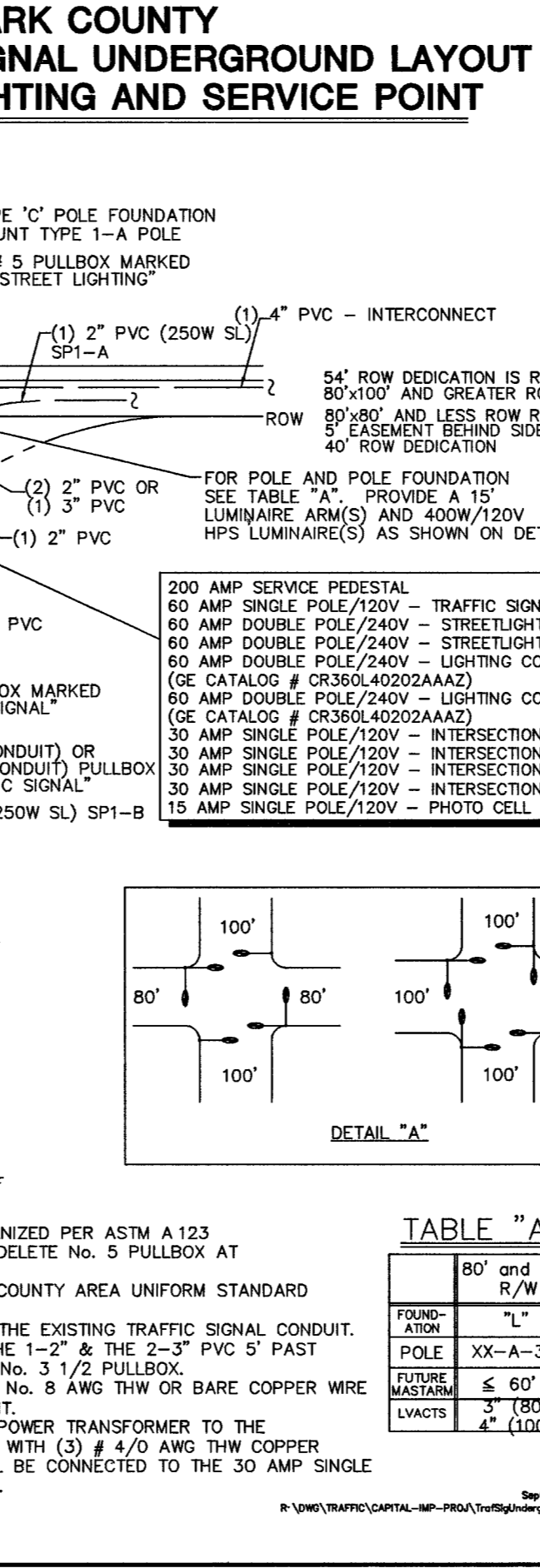
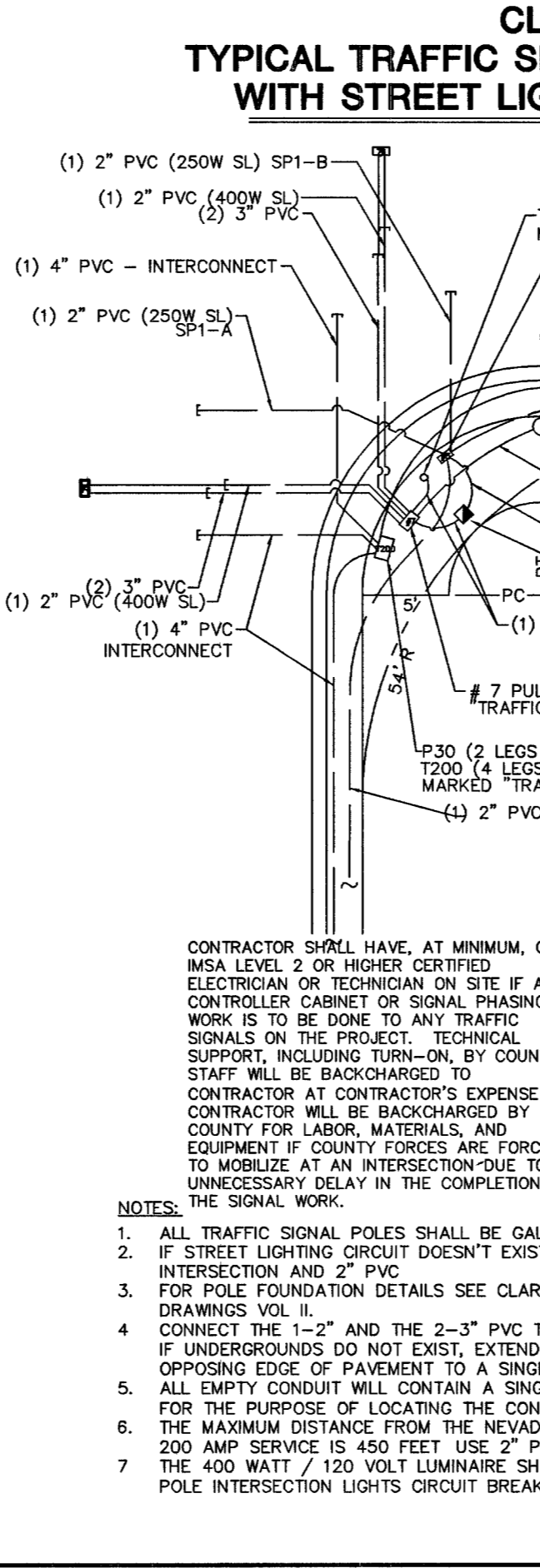


TABLE "A"

| FOUNDATION | 80' and 100' R/W | 100' OR GREATER R/W |
|------------------|---------------------|---------------------|
| POLE | XX-A-30" | XX-B-30" |
| FUTURE EXPANSION | ≤ 60" | > 60" |
| LVACTS | 3 (80") 4 (100") | 4" |

NOTES:

- ALL TRAFFIC SIGNAL POLES SHALL BE GALVANIZED PER ASTM A123
- IF STREET LIGHTING CIRCUIT DOESN'T EXIST, DELETE NO. 5 PULLBOX AT INTERSECTION AND 2" PVC
- FOR POLE FOUNDATION DETAILS SEE CLARK COUNTY AREA UNIFORM STANDARD DRAWINGS VOL. 1
- CONNECT THE 1-2" AND THE 2-3" PVC TO THE EXISTING TRAFFIC SIGNAL CONDUIT. IF UNDERGROUNDS DO NOT EXIST, EXTEND THE 1-2" & THE 2-3" PVC 5' PAST OPPOSING EDGE OF PAVEMENT TO A SINGLE NO. 3 1/2 PULLBOX.
- ALL EMPTY CONDUIT WILL CONTAIN A SINGLE NO. 8 AWG THW OR BARE COPPER WIRE FOR THE PURPOSE OF LOCATING THE CONDUIT.
- THE MAXIMUM DISTANCE FROM THE NEVADA POWER TRANSFORMER TO THE 200 AMP SERVICE IS 450 FEET USE 2" PVC WITH (3) # 4/0 AWG THW COPPER
- THE 400 WATT / 120 VOLT LUMINAIRE SHALL BE CONNECTED TO THE 30 AMP SINGLE POLE INTERSECTION LIGHTS CIRCUIT BREAKER.

ACCEPTED
 Civil Engineering Division
 Clark County Development Services
 By: *[Signature]* Date: 8/20/04

ACCEPTANCE OF THESE PLANS SHALL NOT BE CONSTRUED TO BE A PERMIT FOR OR AN APPROVAL OF ANY VIOLATION OF STATE, COUNTY OR FEDERAL LAW SPECIFICATIONS, OR THE MANUAL ON UNIFORM TRAFFIC CONTROL DEVICES.

For Clark Co only

CONTRACTOR NOTE:
 CONTRACTOR SHALL VERIFY HORIZONTAL AND VERTICAL LOCATION OF EXISTING UTILITIES AND NOTIFY THE DESIGN ENGINEER IMMEDIATELY OF ANY DISCREPANCIES PRIOR TO CONSTRUCTION.

TURN LANE CONFIGURATION TYP.
 NTS.

FIRE HYDRANT MARKER NOTE
 BLUE COLORED REFLECTIVE RAISED PAVEMENT MARKERS ARE TO BE INSTALLED:
 1. ON ROADWAYS WITH NO PARKING PERMITTED ON HYDRANT SIDE; LOCATE MARKER 8' FROM FACE OF CURB ON HYDRANT SIDE.
 2. ON ROADWAYS WITH PARKING PERMITTED ON HYDRANT SIDE; LOCATE MARKERS 16' FROM FACE OF CURB ON HYDRANT SIDE.

GRAPHIC SCALE
 1" = 40'

TRAFFIC PLAN

CLIFFS EDGE / PROVIDENCE
HUALAPAI WAY
DEER SPRINGS TO GRAND TETON

CLIFFS EDGE LLC
 126-13-801-016
 CLIFFS EDGE L L C
 LAS VEGAS, NEVADA 89129
 (702) 777-1221

CITY OF LAS VEGAS, NEVADA

2727 SOUTH RAINBOW BOULEVARD LAS VEGAS, NEVADA 89146-5148
 PH. (702) 873-7550 FAX (702) 862-2597

nevada
 CONSULTING ENGINEERS • PLANNERS • LAND SURVEYORS

TRAFFIC PLAN

CLIFFS EDGE LLC
 126-13-801-016
 CLIFFS EDGE L L C
 LAS VEGAS, NEVADA 89129
 (702) 777-1221

CITY OF LAS VEGAS, NEVADA

2727 SOUTH RAINBOW BOULEVARD LAS VEGAS, NEVADA 89146-5148
 PH. (702) 873-7550 FAX (702) 862-2597

nevada
 CONSULTING ENGINEERS • PLANNERS • LAND SURVEYORS

CLIFFS EDGE LLC
 126-13-801-016
 CLIFFS EDGE L L C
 LAS VEGAS, NEVADA 89129
 (702) 777-1221

CITY OF LAS VEGAS, NEVADA

2727 SOUTH RAINBOW BOULEVARD LAS VEGAS, NEVADA 89146-5148
 PH. (702) 873-7550 FAX (702) 862-2597

nevada
 CONSULTING ENGINEERS • PLANNERS • LAND SURVEYORS

TRAFFIC PLAN

CLIFFS EDGE / PROVIDENCE
HUALAPAI WAY
DEER SPRINGS TO GRAND TETON

CLIFFS EDGE LLC
 126-13-801-016
 CLIFFS EDGE L L C
 LAS VEGAS, NEVADA 89129
 (702) 777-1221

CITY OF LAS VEGAS, NEVADA

2727 SOUTH RAINBOW BOULEVARD LAS VEGAS, NEVADA 89146-5148
 PH. (702) 873-7550 FAX (702) 862-2597

nevada
 CONSULTING ENGINEERS • PLANNERS • LAND SURVEYORS

TRAFFIC PLAN

CLIFFS EDGE LLC
 126-13-801-016
 CLIFFS EDGE L L C
 LAS VEGAS, NEVADA 89129
 (702) 777-1221

CITY OF LAS VEGAS, NEVADA

2727 SOUTH RAINBOW BOULEVARD LAS VEGAS, NEVADA 89146-5148
 PH. (702) 873-7550 FAX (702) 862-2597

nevada
 CONSULTING ENGINEERS • PLANNERS • LAND SURVEYORS