




LOCATION MAP
NOT TO SCALE

SHEET INDEX

SHEET#	SHEET	DESCRIPTION
1	C1	COVER SHEET
2	C2	VICINITY MAP
3	C3	GENERAL NOTES SHEET
4	W1	WATER LINE PLAN & PROFILE STA: 10+00.00 TO STA: 20+50.00
5	W2	WATER LINE PLAN & PROFILE STA: 20+50.00 TO STA:30+00.00
6	W3	WATER LINE PLAN & PROFILE STA:30+00.00 TO STA: 39+19.99

APPROVALS:

 LAS VEGAS VALLEY WATER DISTRICT
 DATE 3/19/02

KB HOME 750 PILOT ROAD, SUITE F LAS VEGAS, NV 89119 (702) 814-2500	CITY OF LAS VEGAS 2727 SOUTH RAINBOW BOULEVARD LAS VEGAS, NEVADA 89102-5148 PH. (702) 873-7550 FAX (702) 362-2597	
	CONSULTING ENGINEERS • PLANNERS • LAND SURVEYORS 	
VICINITY MAP	IRON MOUNTAIN RANCH VILLAGE 7 OFF-SITE WATER	
DRAWN BY: MKD DESIGNED BY: MKD CHECKED BY: KFN PROJECT NO: 5920	SHEET: OCT. '01 SCALE: 1"=40' HORIZ. 1"=4" VERT.	TITLE: IRON MOUNTAIN RANCH VILLAGE 7 OFF-SITE WATER SHEET: OCT. '01 SCALE: 1"=40' HORIZ. 1"=4" VERT.
	SHEET: C2 2 OF 6 SHEETS DRAWING NO. 107X-4604-7-0W	