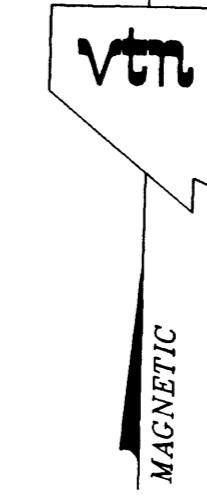
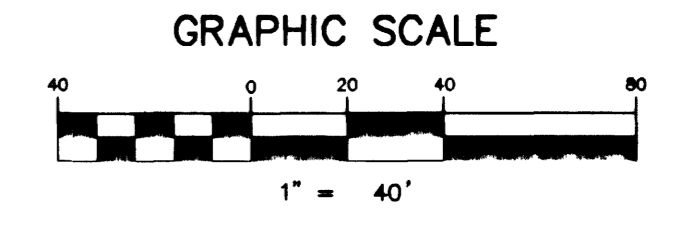


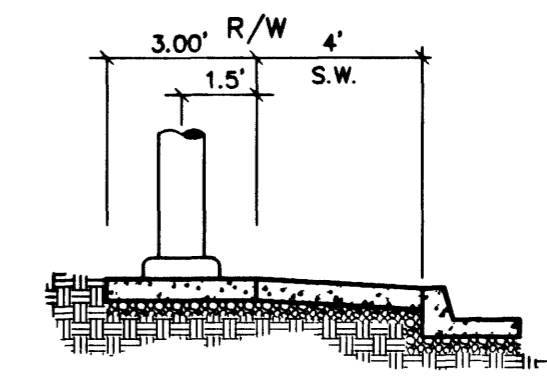
VILLAGE 7 - KEY MAP
NOT TO SCALE



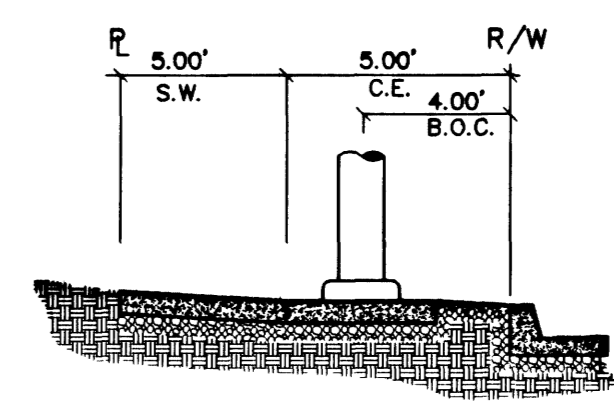
TRAFFIC DELINEATION AND SIGNAGE LEGEND

- (A) INSTALL R1-1 "STOP" SIGN & (2) D3 "STREET NAME" SIGNS
- (B) INSTALL D3 "STREET NAME" SIGNS
- (C) INSTALL R2-1 (25 MPH) SIGN
- (D) INSTALL R2-1 (35 MPH) SIGN

FOR QUANTITIES SEE SHEET SL1



STREET LIGHT DETAIL
48' R/W N.T.S.



STREET LIGHT DETAIL N.T.S.

BASIS OF BEARINGS
THE BASIS OF BEARINGS FOR THIS PROJECT IS GRID NORTH AS DEFINED BY THE NEVADA COORDINATE SYSTEM OF 1983 (NCS83), EAST ZONE (2701) DETERMINED BY CLARK COUNTY GIS CONTROL POINTS 802, 803, 804, AND 805, AS SHOWN ON A RECORD OF SURVEY ON FILE IN THE CLARK COUNTY, NEVADA RECORDER'S OFFICE, IN BOOK 88 OF SURVEYS, AT PAGE 53.

PROJECT BENCHMARK
PROJECT DATUM: NAVD88
CITY OF LAS VEGAS BENCHMARK 11V90-13NES
NAVD88 ELEVATION: 710.9608 METERS (2332.54 FEET)
ONLY BM 413148, NAVD 88 ELEV=710.953 METERS (2332.52 FEET) 1" DIAMETER CONCRETE MONUMENT 77 FEET SOUTH & 54 FEET WEST OF N.E. CORNER SEC. 13T19R60E 10' EAST OF LARGE POWER POLE.

NOTE: CONTRACTOR SHALL VERIFY HORIZONTAL AND VERTICAL LOCATION OF EXISTING UTILITIES AND NOTIFY THE DESIGN ENGINEER IMMEDIATELY OF ANY DISCREPANCIES PRIOR TO CONSTRUCTION.

Avoid cutting underground utility lines. It's costly.
Call before you Dig
1-800-227-2600

Avoid overhead power line contact.
Call before you OVERHEAD
1-702-593-6111

CITY OF LAS VEGAS	
KB HOME 750 PILOT ROAD, SUITE F LAS VEGAS, NV 89119 (702) 814-2500	
2727 SOUTH RAINBOW BOULEVARD LAS VEGAS, NEVADA 89146-5148 PH. (702) 873-7550 FAX (702) 362-2597 nevada CONSULTING ENGINEERS • PLANNERS • LAND SURVEYORS	
DRAWN BY: MMD	NOV. '01
DESIGNED BY: RMS	NOV. '01
CHECKED BY: KFN	NOV. '01
PROJECT NO.: 5820-1	SCALE: 1"=40' HORIZ. VERT.
PROFESSIONAL ENGINEER STATE OF NEVADA REVINEM F. HOLSON No. 10839	
SHEET SL2 16 OF 26 SHEETS DRAWING NO. 2017-4604-7-1	