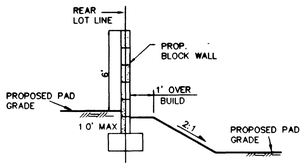

1/7 BLOCK WALL SECTION DETAIL
(N.T.S.)

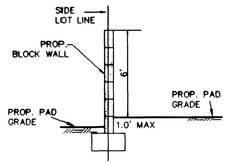

2/7 BLOCK WALL SECTION DETAIL
(N.T.S.)

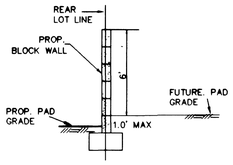

3/7 BLOCK WALL SECTION DETAIL
(N.T.S.)

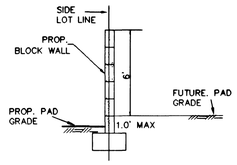

4/7 BLOCK WALL SECTION DETAIL
(N.T.S.)

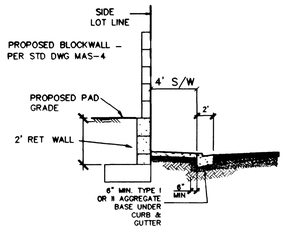

5/7 RETAINING WALL SECTION DETAIL
(N.T.S.)

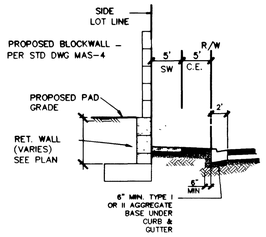

6/7 RETAINING WALL SECTION DETAIL
(N.T.S.)

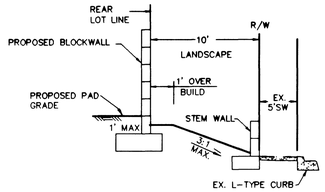

7/7 BLOCK WALL SECTION DETAIL
(N.T.S.)

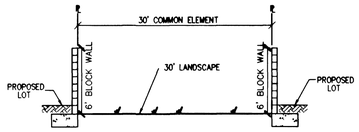

8/7 COMMON ELEMENT
(N.T.S.)

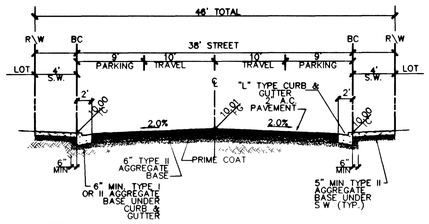

9/7 TYPICAL 46' STREET SECTION (PUBLIC)
(N.T.S.) STD DWG NO 206

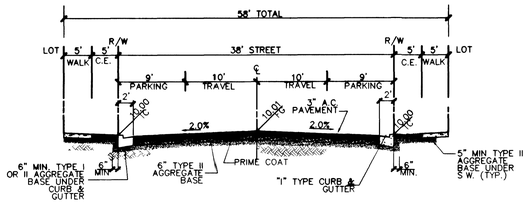

10/7 TYPICAL 58' STREET SECTION (PUBLIC)
(N.T.S.) STD DWG NO 206

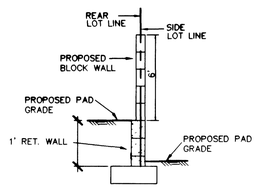

11/7 RETAINING WALL SECTION DETAIL
(N.T.S.)

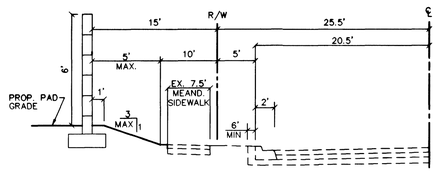

14/7 TYPICAL 51' HALF STREET SECTION
(N.T.S.) THOM BOULEVARD

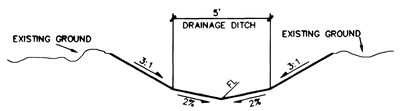

15/7 DRAINAGE DITCH DETAIL
(N.T.S.)

16/9 DRAINAGE DITCH DETAIL
(N.T.S.)

38589

REV	DATE	BY	REVISION

KB HOME
750 PILOT ROAD, SUITE F
LAS VEGAS, NV 89119
(702) 614-2500

vtn nevada
2727 SOUTH RAINBOW BOULEVARD LAS VEGAS, NEVADA 89146-5148
PH. (702) 873-7550 FAX (702) 362-2597
CONSULTING ENGINEERS ● PLANNERS ● LAND SURVEYORS

DETAIL SHEET

IRON MOUNTAIN RANCH VILLAGE 7 UNIT 1

DRAWN BY: FPR / KOS — NOV. '01
DESIGNED BY: FPR / KOS — NOV. '01
CHECKED BY: KPN — NOV. '01
PROJECT NO: 5920-1
SCALE: HORIZ. VERT.

PROFESSIONAL ENGINEER — STATE OF NEVADA — KENNETH P. NICHOLSON — CIVIL — No. 10539 — 2-11-02

SHEET G3
9 OF 26 SHEETS
DRAWING NO. 1079-9604-7-1

H:\5920\UNIT1\5920DT01.DWG