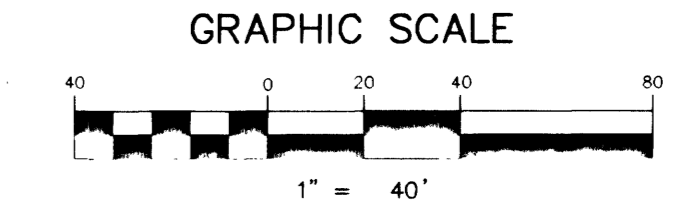
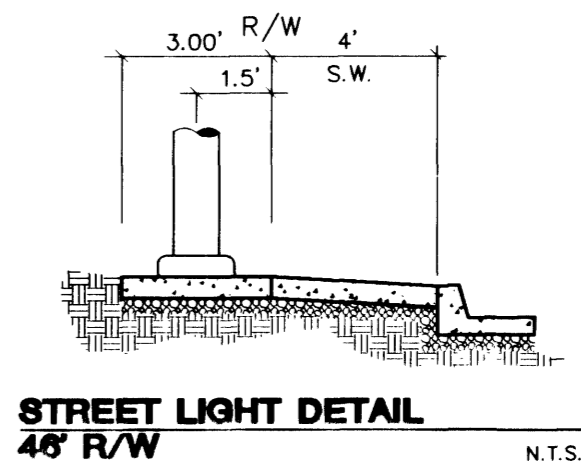


VILLAGE 7 - KEY MAP
NOT TO SCALE

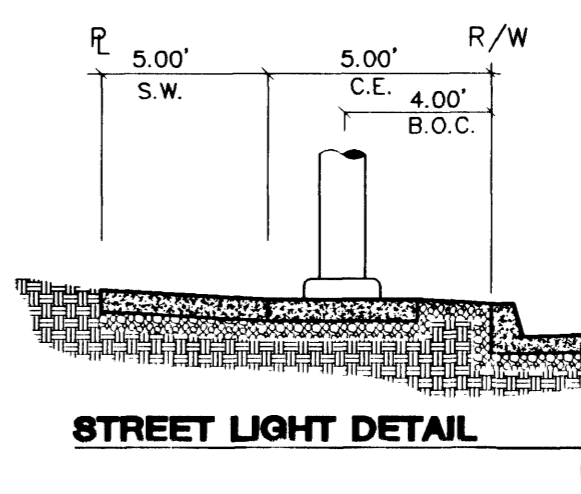


- TRAFFIC DELINEATION AND SIGNAGE LEGEND**
- (A) INSTALL R1-1 "STOP" SIGN & (2) D3 "STREET NAME" SIGNS
 - (B) INSTALL D3 "STREET NAME" SIGNS
 - (C) INSTALL R2-1 (25 MPH) SIGN
 - (D) INSTALL R2-1 (35 MPH) SIGN

FOR QUANTITIES SEE SHEET SL1



STREET LIGHT DETAIL
46' R/W N.T.S.



STREET LIGHT DETAIL N.T.S.

MATCHLINE - SEE SHEET SL1 FOR CONTINUATION

FUTURE IRON MOUNTAIN RANCH VILLAGE 7 UNIT 3

FUTURE IRON MOUNTAIN RANCH VILLAGE 5

BASIS OF BEARINGS
THE BASIS OF BEARINGS FOR THIS PROJECT IS GRID NORTH AS DEFINED BY THE NEVADA COORDINATE SYSTEM OF 1983 (NCS83) EAST ZONE (2701) DETERMINED BY CLARK COUNTY GIS CONTROL POINTS 802, 803, 804, AND 805, AS SHOWN ON A RECORD OF SURVEY ON FILE IN THE CLARK COUNTY, NEVADA, RECORDER'S OFFICE, IN BOOK 88 OF SURVEYS, AT PAGE 53.

PROJECT BENCHMARK
PROJECT DATUM: NAVD88
CITY OF LAS VEGAS BENCHMARK 11V90-13NES
NAVD88 ELEVATION: 710.9608 METERS (2332.54 FEET)
ONLY BM 413148, NAVD 88 ELEV=710.963 METERS (2332.52 FEET) 1" DIAMETER CONCRETE MONUMENT 77 FEET SOUTH & 54 FEET WEST OF N.E. CORNER SEC. 13T19R60E 10" EAST OF LARGE POWER POLE.

NOTE: CONTRACTOR SHALL VERIFY HORIZONTAL AND VERTICAL LOCATION OF EXISTING UTILITIES AND NOTIFY THE DESIGN ENGINEER IMMEDIATELY OF ANY DISCREPANCIES PRIOR TO CONSTRUCTION.

Avoid cutting underground utility lines. It's costly.
Call before you Dig
1-800-227-2600

Avoid overhead power line contact.
Call before you OVERHEAD
1-702-593-6111

38596 11436 44495


KB HOME
760 PILOT ROAD, SUITE F
LAS VEGAS, NV 89119
(702) 614-2500

CITY OF LAS VEGAS
2727 SOUTH RAINBOW BOULEVARD, LAS VEGAS, NEVADA 89146-5148
PH. (702) 873-7550 FAX (702) 362-2597

nevada CONSULTING ENGINEERS • PLANNERS • LAND SURVEYORS

STREET LIGHTING AND SIGNAGE PLAN
IRON MOUNTAIN RANCH VILLAGE 7 UNIT 1

DRAWN BY:	NOV. '01
DESIGNED BY:	NOV. '01
CHECKED BY:	NOV. '01
PROJECT NO:	5920-1
SCALE:	1"=40' HORIZ. VERT.



SHEET
SL2
16 OF 26 SHEETS
DRAWING NO.
2014-4604-7-1