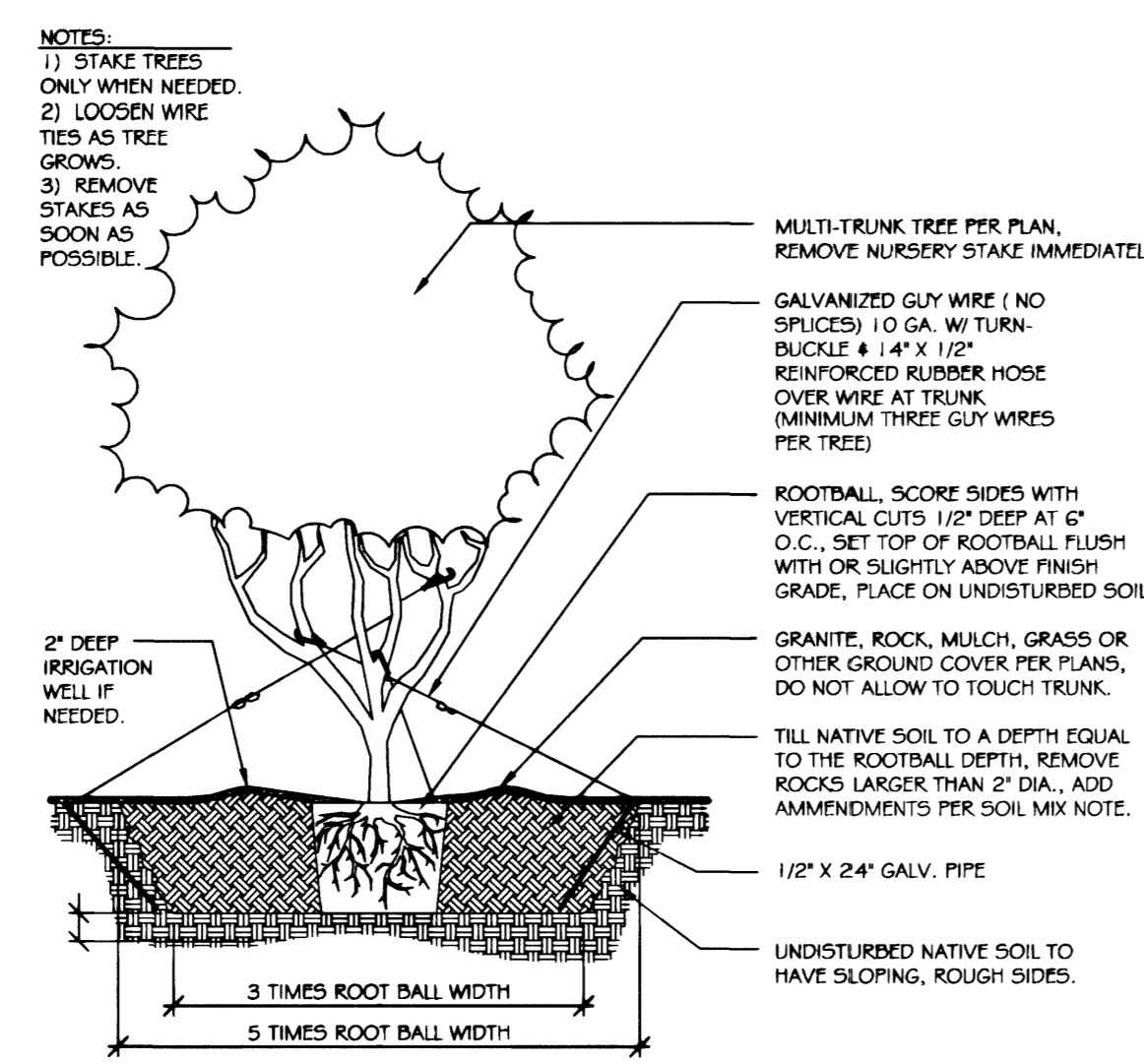
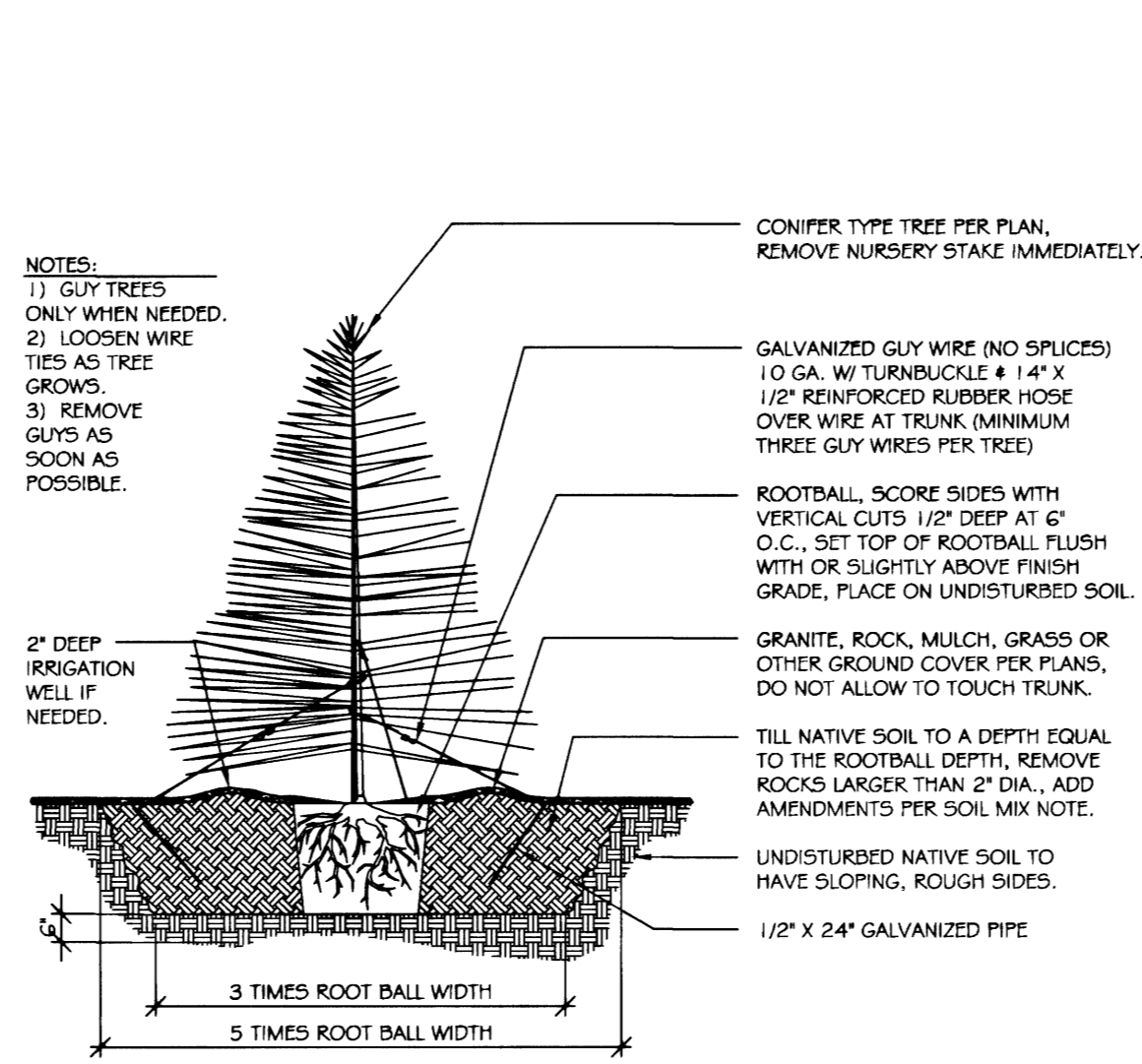


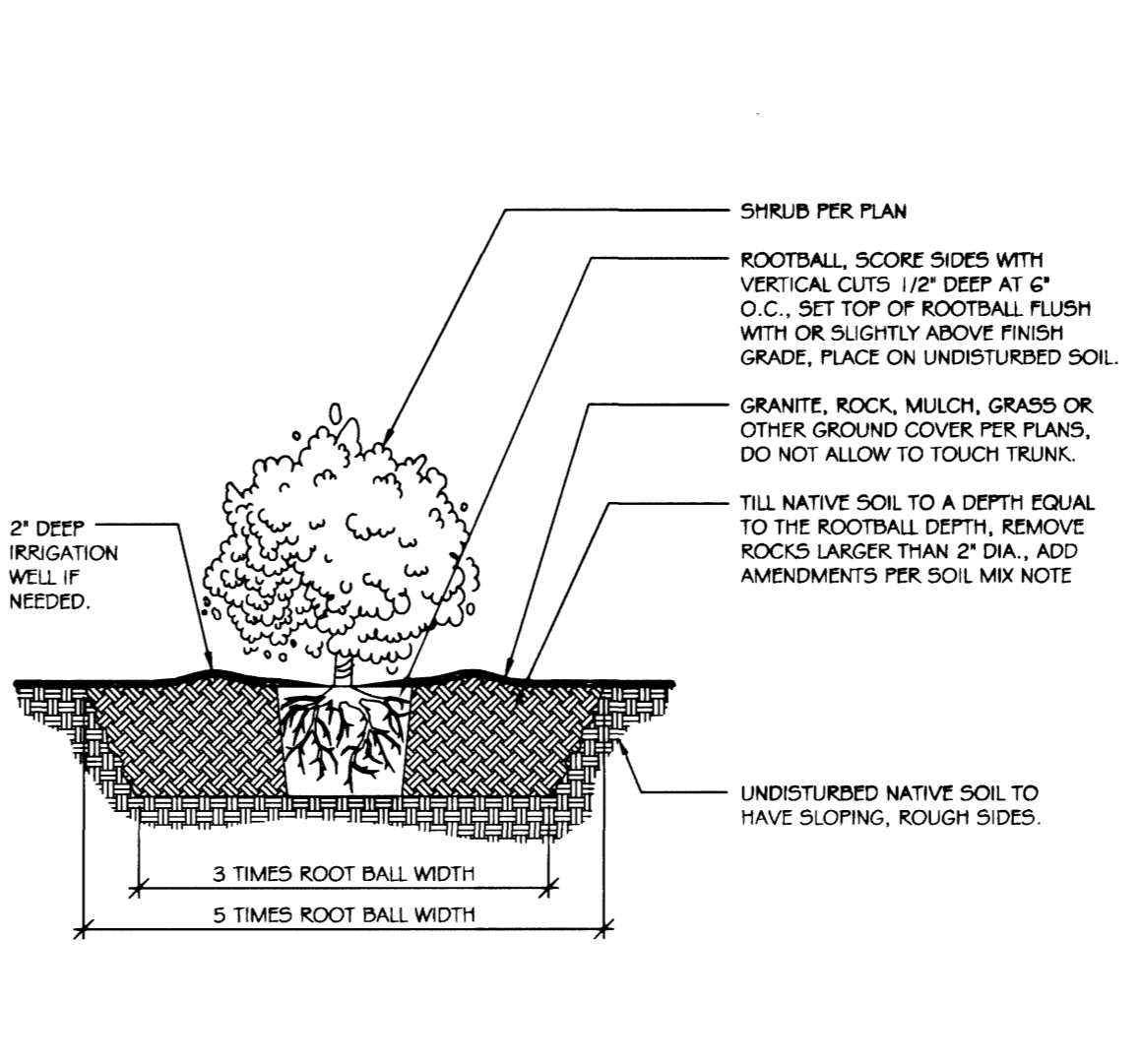
A TREE PLANTING DETAIL



B MULTI-TRUNK PLANTING DETAIL



C TREE PLANTING DETAIL



D SHRUB PLANTING DETAIL

E SOIL MIX NOTE

TO ALL LAWN AREAS AND PRIOR TO IRRIGATION SYSTEM INSTALLATION, CROSS RIP OR OTHERWISE TILL SUBGRADE TO A DEPTH OF 6". AFTER CROSS RIPPING, REMOVE ALL STONES GREATER THAN 1 1/2" DIAMETER AND APPLY A 6" LAYER OF SILT, REJECT SAND OR TOP SOIL AS SPECIFIED. ROTOTILL THE FOLLOWING AMENDMENTS INTO THE 6" LAYER OF TOPSOIL.

AMOUNT PER 1,000 SQ. FT.

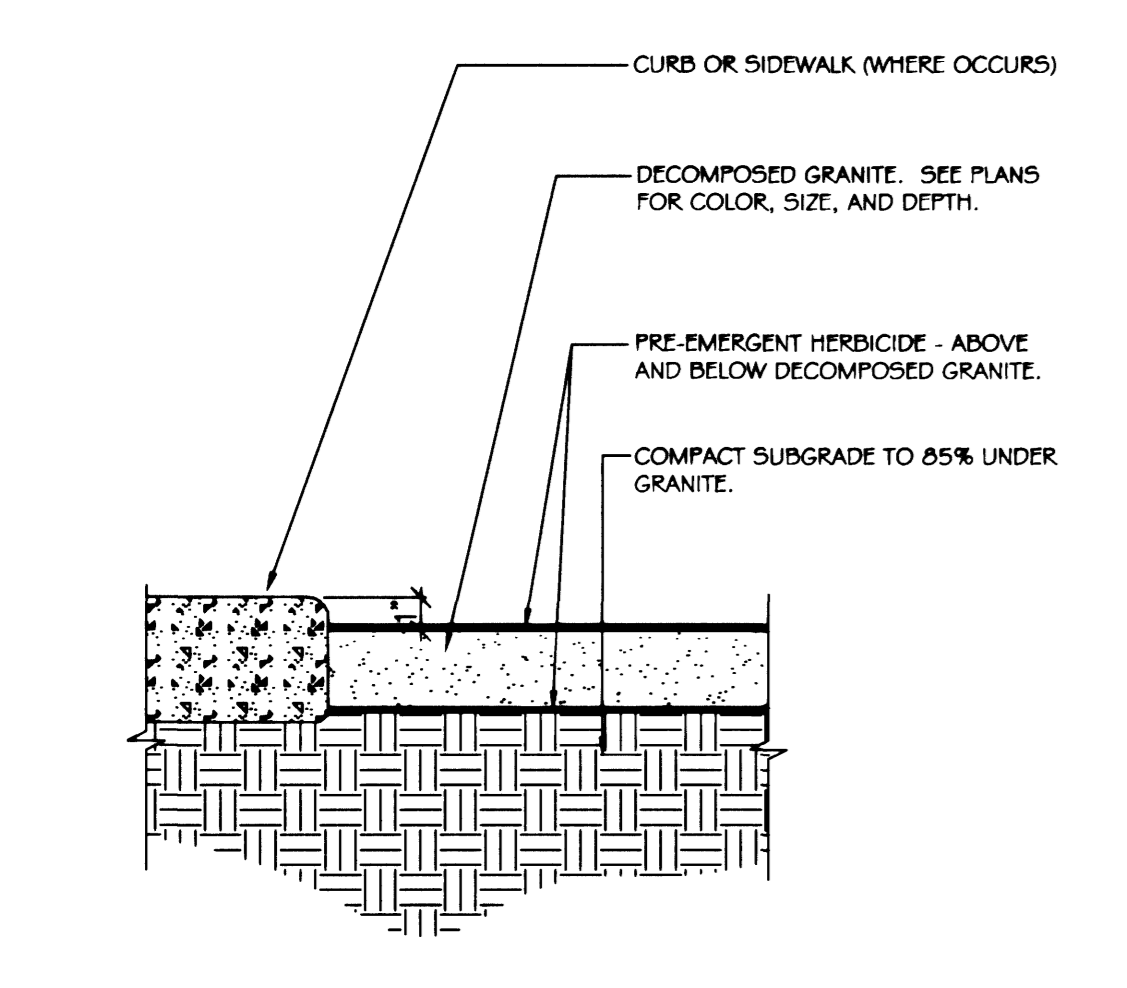
4 CU. YDS. NUTRI MULCH ORGANIC SOIL CONDITIONER
15 LBS. 16-20-0 COMMERCIAL FERTILIZER WITH SOIL SULFUR

BACKFILL MIX FOR ALL TREES, SHRUBS, VINES AND OTHER CONTAINER PLANT MATERIAL OTHER THAN BARE ROOT PALM TREES TO BE THOROUGHLY MIXED IN THE TILLED NATIVE SOIL AREA OF THE PLANTING HOLE AND CONSIST OF THE FOLLOWING:

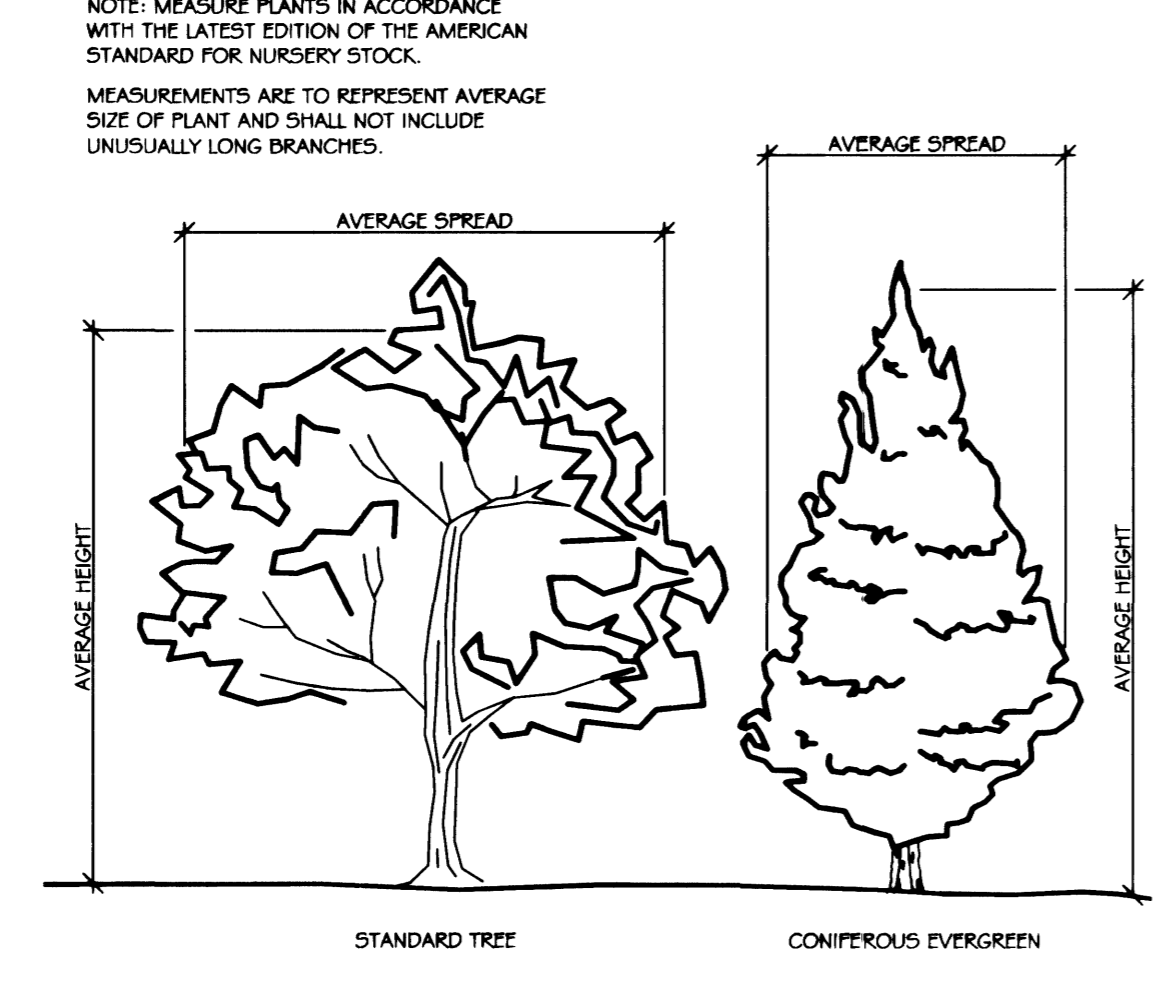
8 PARTS BY VOLUME ON SITE SOIL (NO PARTICLE OVER 2" DIA.)
2 PARTS BY VOLUME NUTRI MULCH ORGANIC SOIL CONDITIONER

AFTER PLANT INSTALLATION, EVENLY BROADCAST THE FOLLOWING AMENDMENTS OVER THE TILLED NATIVE SOIL AREA AROUND THE ROOTBALL OF THE PLANT AND WORK INTO THE TOP 2" OF SOIL:

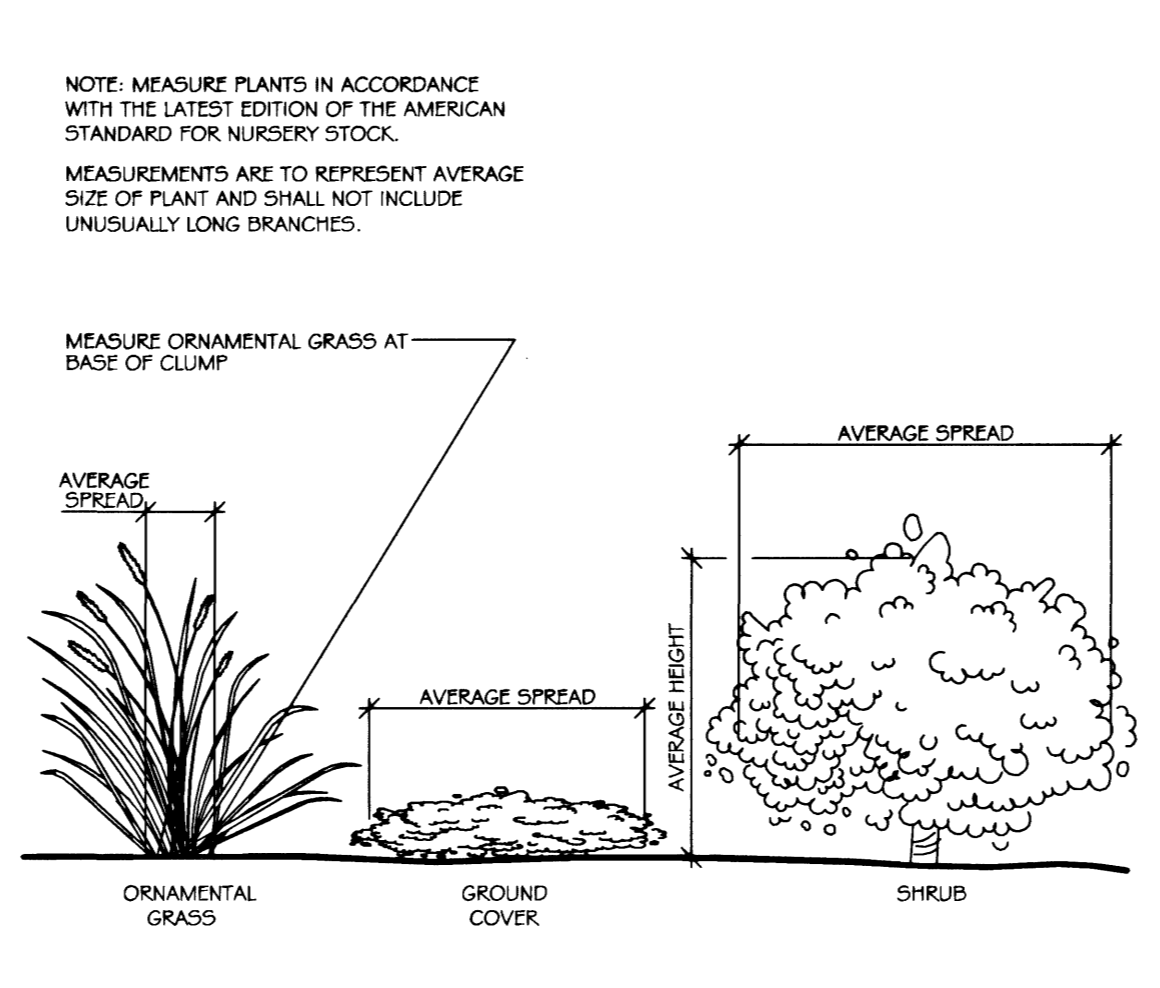
1 LB. 15-15-15 FERTILIZER PER 25 SQ. FT. OF TILLED SURFACE AREA
2 LB. IRON SULFATE PER 25 SQ. FT. OF TILLED SURFACE AREA



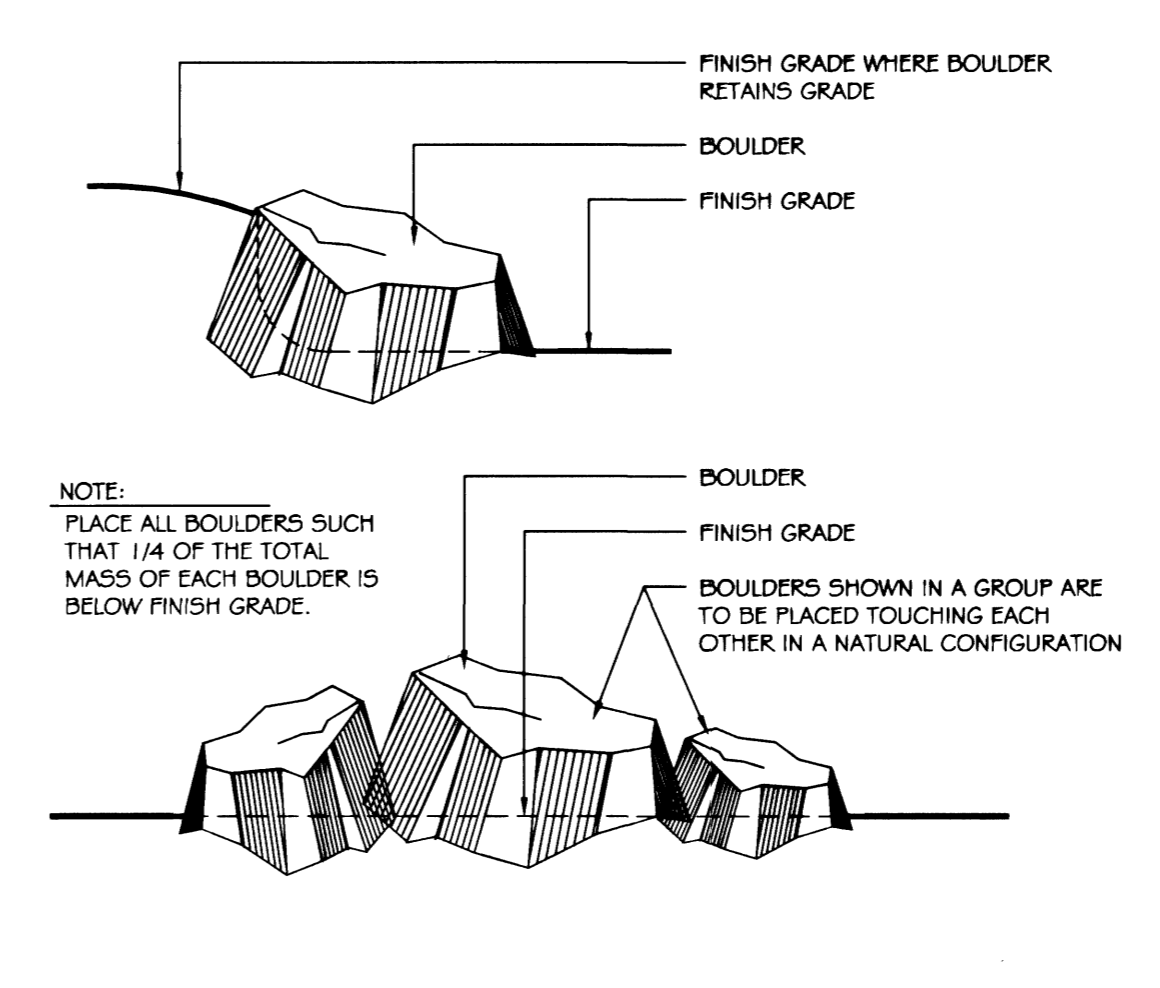
F DECOMPOSED GRANITE DETAIL



G PLANT MEASUREMENT DETAIL



H PLANT MEASUREMENT DETAIL



I BOULDER PLACEMENT DETAIL

BOTANICAL NAME	COMMON NAME	QTY	SIZE (MINIMUM)	COND	DTL	REMARKS
TREES:						
ACACIA STENOPHYLLA	SHOESTRING ACACIA	15	1 1/2" CAL. 9' HGT. 4' SPD.	BOX	A,E,G	
CHILOPSIS LINEARIS	DESERT WILLOW	13	1 1/4" CAL. 7' HGT. 4' SPD.	BOX	A,E,G	
CORDIA BOISSIERI	TEXAS OLIVE	20	1/2" CAL. 5' HGT. 3' SPD.	CONT.	A,E,G	
PITTOSPORUM PHILLYRAEFOIDES -STD	WILLOW PITTOSPORUM - STANDARD TRUNK	12	1/2" CAL. 7' HGT. 2 1/2' SPD.	CONT.	A,E,G	
PINUS FLDARICA	MONDEL PINE	10	2" CAL. 10' HGT. 4' SPD.	BOX	C,E,G	
PROSOPIS CHILENSIS-MULTI	CHILEAN MESQUITE-MULTI TRUNK	10	1" CAL. 8' HGT. 5' SPD.	CONT.	B,E,G	EACH TRUNK @ 1" CALIPER
PYRUS KAWAKAMII	EVERGREEN PEAR	19	1 1/4" CAL. 9' HGT. 4' SPD.	BOX	A,E,G	
SHRUBS:						
ACACIA REDOLENS 'DESERT CARPET' *	DESERT CARPET PROSTRATE ACACIA	56	5 GALLON	CONT.	D,E,H	DO NOT REMOVE ID TAG
AGAVE PARVYII	PARRY'S AGAVE	60	5 GALLON	CONT.	D,E,H	
HESPERALOE PARVIFLORA 'DUET' *	RED & YELLOW HESPERALOE	88	5 GALLON	CONT.	D,E,H	DO NOT REMOVE ID TAG
LEUCOPHYLLUM LANGMANIAE 'LYNN'S LEGACY' *	LYNN'S LEGACY TEXAS SAGE	86	5 GALLON	CONT.	D,E,H	DO NOT REMOVE ID TAG
LEUCOPHYLLUM ZYGOPHYLLUM 'CIMARRON' *	CIMARRON TEXAS RANGER	145	5 GALLON	CONT.	D,E,H	DO NOT REMOVE ID TAG
NOLINA MICROCARPA	BEAR GRASS	106	5 GALLON	CONT.	D,E,H	FULL AND BUSHY
TEUCRIUM CHAMAERDRYS	GERMANDER	67	1 GALLON	CONT.	D,E,H	FULL AND BUSHY
VERBENA GOODINGII	VERBENA	73	1 GALLON	CONT.	D,E,H	FULL AND BUSHY

PLANTING LEGEND

* ALL PLANTS MUST HAVE NURSERY TAG SHOWING TRADEMARK.
NOTE: PLANT QUANTITIES ARE FOR REFERENCE ONLY, EXACT PLANT COUNTS ARE THE RESPONSIBILITY OF THE CONTRACTOR.

40939

KB HOME
750 PILOT RD. SUITE F
LAS VEGAS, NV 89119
(702) 614-2550

SOUTHWEST LANDSCAPE ARCHITECTS
6362 McLeod Drive, Suite 3, Las Vegas, NV 89120
PH: 702.571.3108 FX: 702.571.3177

IRON MOUNTAIN RANCH VILLAGE 4 UNIT 2

PLANTING DETAILS

CITY OF LAS VEGAS

APRIL 2, 02
APRIL 2, 02
APRIL 2, 02

SCALE: 1" = 20' HORIZ. 1" = 20' VERT.

SHEET L3.01 of 23 SHEETS
DRAWING NO. 107Y-4604-4-2

LOG-024