



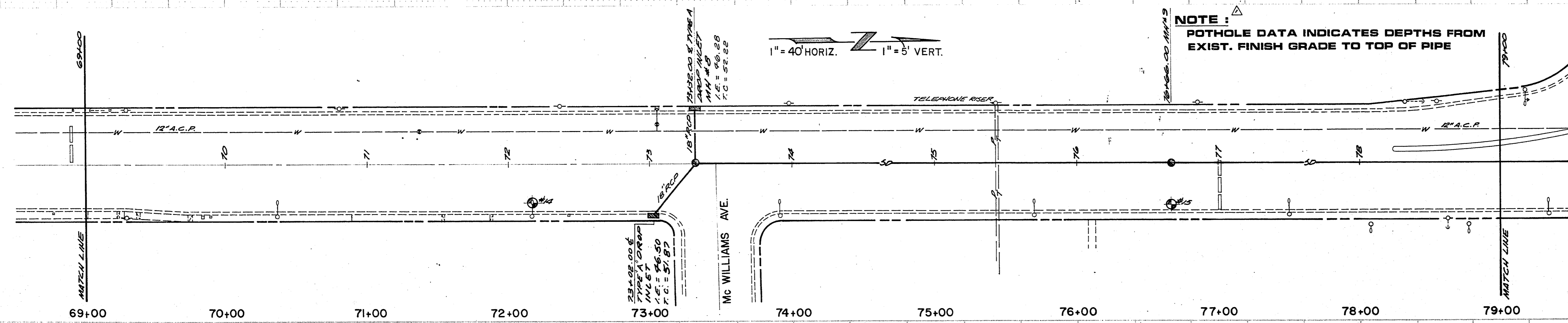
1" = 40' HORIZ. 1" = 5' VERT.



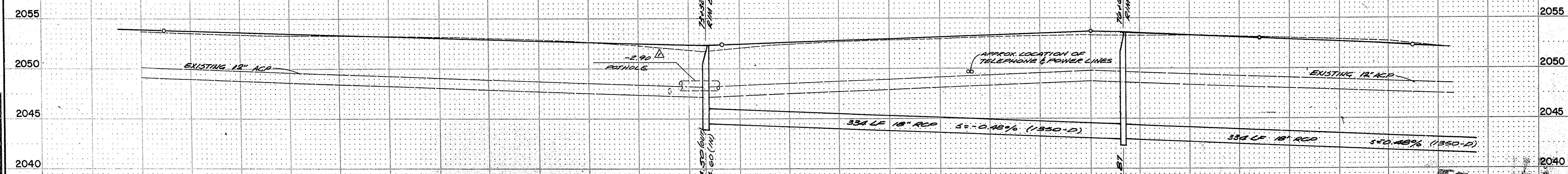
59+00 60+00 61+00 62+00 63+00 64+00 65+00 66+00 67+00 68+00 69+00



1" = 40' HORIZ. 1" = 5' VERT.



69+00 70+00 71+00 72+00 73+00 74+00 75+00 76+00 77+00 78+00 79+00



NOTE: POTHOLE DATA INDICATES DEPTHS FROM EXIST. FINISH GRADE TO TOP OF PIPE

AS BUILT

REVISIONS		
NO.	DESCRIPTION/DATE	BY
1	ADDED POTHOLE DATA 11.22.82	A

SPARKS, NEVADA
LAS VEGAS, NEVADA
SEATTLE, WASHINGTON

incorporated

ENGINEERS/PLANNERS

CITY OF LAS VEGAS
HIGHLAND DRIVE
CHARLESTON BOULEVARD TO CAREY AVENUE
STORM DRAIN
59+00 TO 79+00

JOB NO. 2-0241-004-821
DESIGNED DFP
DRAWN TAM, SLE
COMP.
CHECKED
DATE DECEMBER, 1982
SHEET NO.

38

38 OF 75 SHEETS

9-4-113

107-V850A