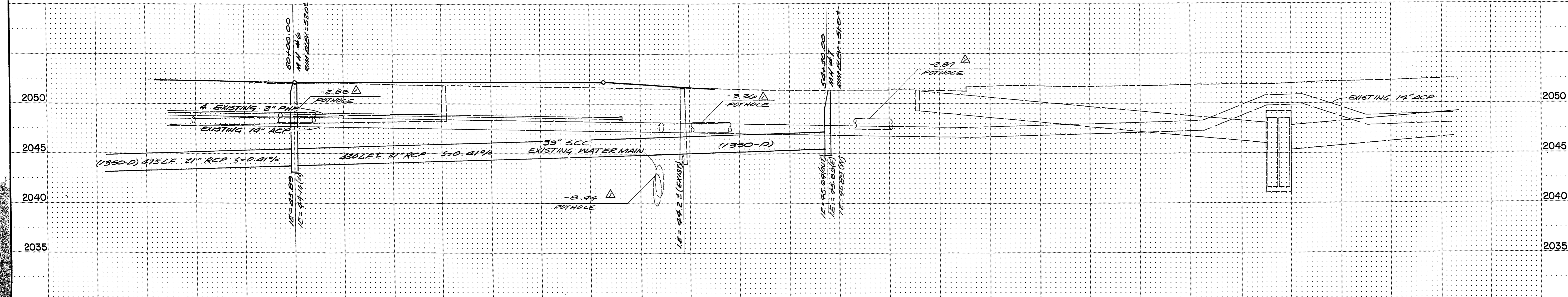
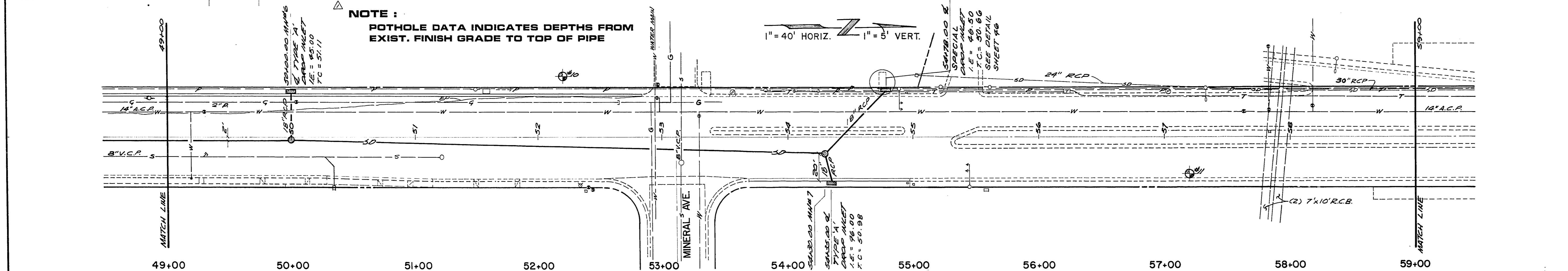



NOTE :
 POT HOLE DATA INDICATES DEPTHS FROM
 EXIST. FINISH GRADE TO TOP OF PIPE



REVISIONS			
NO.	DESCRIPTION/DATE	BY	DATE
1	ISSUED FOR PERMITS	DATA	11-16-82



SPARKS, NEVADA
 LAS VEGAS, NEVADA
 incorporated
SP
 ENGINEERS/PLANNERS
 ARCHITECTS

CITY OF LAS VEGAS
 HIGHLAND DRIVE
 CHARLESTON BOULEVARD TO CAREY AVENUE
STORM DRAIN
 39+00 TO 59+00

JOB NO.	2-0241-004-821
DESIGNED	DFP
DRAWN	TAM + SLE
COMP.	
CHECKED	
DATE	DECEMBER, 1982
SHEET NO.	

37
 37 OF 75 SHEETS

19.0.160 107-V850A