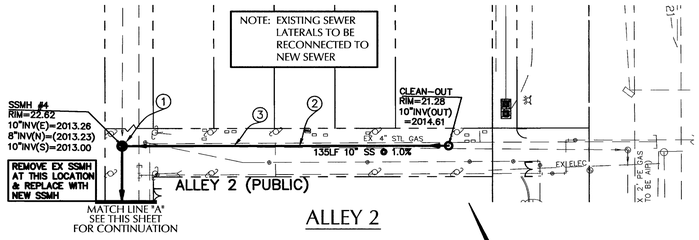

ALLEY 2

GRAPHIC SCALE

30 0 15 30 60 120

(IN FEET)
1 INCH = 30 FT

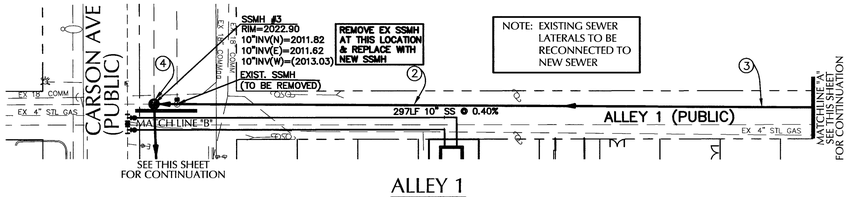

ALLEY 1

GRAPHIC SCALE

30 0 15 30 60 120

(IN FEET)
1 INCH = 30 FT

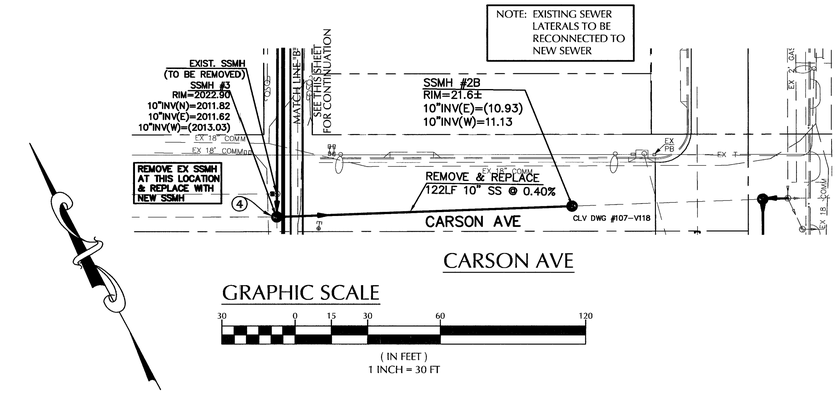

CARSON AVE

GRAPHIC SCALE

30 0 15 30 60 120

(IN FEET)
1 INCH = 30 FT

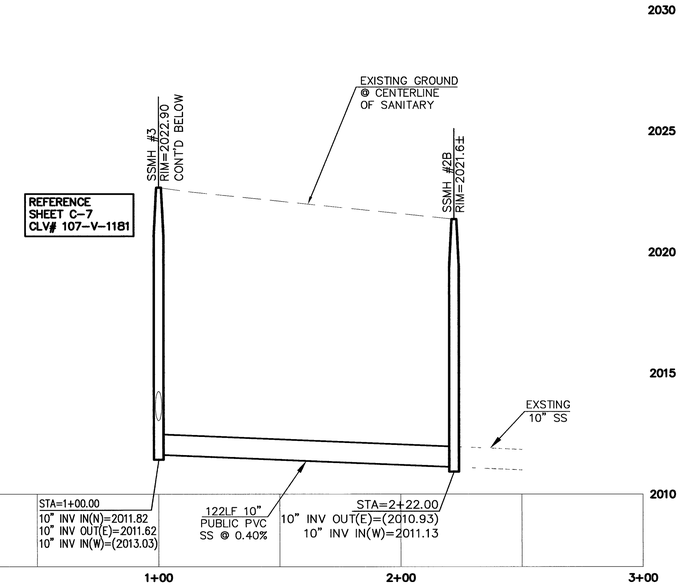

CARSON STREET

SCALE: HORIZONTAL 1"=30'
VERTICAL 1"=3'

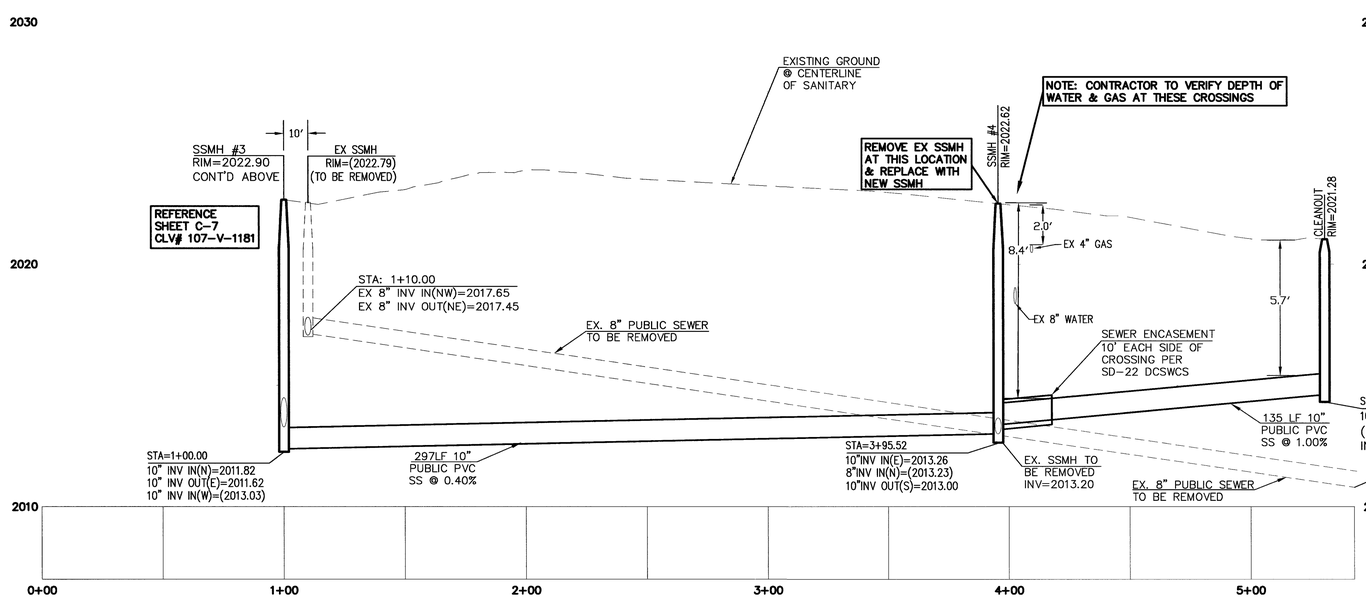

ALLEY

SCALE: HORIZONTAL 1"=30'
VERTICAL 1"=3'

LEGEND

FUTURE	EXISTING	PROPOSED	DESCRIPTION
W	—W—	—W—	WATER LINE
SS	—SS—	—SS—	SANITARY SEWER LINE
G	—G—	—G—	GAS LINE
SD	—SD—	—SD—	STORM DRAIN
E ø	—E ø—	—E ø—	POWER LINE/POLE
T	—T—	—T—	TELEPHONE LINE
			FIRE HYDRANT
			FIRE DEPARTMENT CONNECTION
			WATER VALVE
			GAS VALVE
			METERS/PULL BOXES
			REDUCER
			MANHOLE
			CLEANOUT
S			SEWER MANHOLE
D			STORM MANHOLE
			UTILITY POLE
			DRAIN INLET
			AREA LIGHT

STREET LIGHTS

100 W H.P.S.
150 W H.P.S.
200 W H.P.S.
250 W H.P.S.

FUTURE	EXISTING	PROPOSED	DESCRIPTION
1.00%	(1.00%)	1.00%	SLOPE
(0.00) DESC	(0.00) DESC	0.00 DESC	ELEVATION/ GRADING TAG
			RIGHT-OF-WAY-PL
			ADJACENT-PL
			CENTERLINE
			EASEMENT LINE
			FLOW LINE
—00—	—00—	—00—	CONTOUR
			SCREEN/RETAINING WALL
			CHAIN LINK FENCE
			WIRE FENCE
			GUARDRAIL
			SIGN POLE
			6" TYPE "A" CURB
			24" TYPE "1" CURB & GUTTER
			30" ROLL CURB
			CONCRETE
FF=(0.00)	FF=(0.00)	FF=0.00	FINISH FLOOR

MISCELLANEOUS

SAWCUT LINE
GRADE BREAK
PROPOSED BUILDING
DEMOLITION OF EX AC PAVEMENT
AC PAVEMENT
PATCH

CONSTRUCTION NOTES:

1. INSTALL 48" SSMH(FLAT TOP)
2. REMOVE EXISTING 8" SEWER
3. CONSTRUCT NEW 10" PVC SEWER
4. CONNECT 10" SEWER TO EXIST SSMH

VICINITY MAP

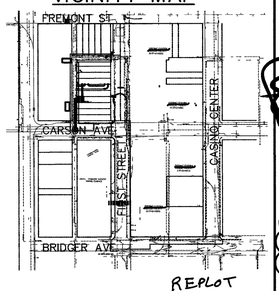

REPLOT

98654

AVOID HITTING UNDERGROUND TRAFFIC SIGNAL AND STREET LIGHT SYSTEMS. ITS COSTLY.
CALL BEFORE YOU DO UNDERGROUND WORK
CALL 1-702-455-7511 (CLARK COUNTY TRAFFIC OPERATIONS)
CALL 1-702-229-6611 (LAS VEGAS AREA COMPUTERIZED TRAFFIC SYSTEM)

AVOID HITTING OVERHEAD POWER LINES. IT'S COSTLY.
CALL BEFORE YOU DO OVERHEAD WORK
CALL 1-702-227-2929

AVOID CUTTING UNDERGROUND UTILITY LINES. IT'S COSTLY.
Call before you Dig
CALL 1-800-227-2600 (UNDERGROUND SERVICE (USA))

MARTIN & MARTIN ASSUMES NO RESPONSIBILITY FOR EXISTING UTILITY LOCATIONS AND ELEVATIONS. THE UTILITIES SHOWN ON THIS DRAWING HAVE BEEN PLOTTED FROM THE BEST AVAILABLE INFORMATION. IT IS, HOWEVER, THE CONTRACTOR'S RESPONSIBILITY TO FIELD VERIFY THE LOCATION AND ELEVATION OF ALL UTILITIES PRIOR TO THE COMMENCEMENT OF ANY CONSTRUCTION. CONTRACTOR TO FIELD VERIFY ALL EXISTING SITE CONDITIONS PRIOR TO CONSTRUCTION. IF A CONFLICT EXISTS BETWEEN WHAT IS SHOWN ON THESE DRAWINGS AND WHAT EXISTS IN THE FIELD, THE CONTRACTOR IS TO NOTIFY THE ARCHITECT OR ENGINEER IMMEDIATELY.

NO.	DESCRIPTION OF REVISIONS	DATE	INITIALS
1	ADJUST FIRST ST SANITARY SEWER	12/11/06	RRS KG 12/19/06
2	REVISE CARSON/ALLEY SANITARY SEWER, WATER	12/14/06	RRS KG 12/14/06

GNLV CORPORATION
P.O. BOX 610
LAS VEGAS NEVADA
89125

MARTIN & MARTIN
CIVIL ENGINEERS
2101 S. JONES, SUITE 120
LAS VEGAS, NEVADA 89146
PHONE (702) 248-8000
FAX (702) 248-8070

SHEET: SANITARY SEWER PLAN AND PROFILE

TITLE: GOLDEN NUGGET TOWER ADDITION

DATE	10/12/06
JOB NUMBER	2107.02
DESIGN BY	J. PATCHETT, E.I.
DRAWN BY	B. FUNK
CHECKED BY	R. STRIEGEL, P.E.

SEAL: REGISTERED PROFESSIONAL ENGINEER STATE OF NEVADA — RICHARD D. STRIEGEL — EXP. 6-30-08 — CIVIL — No. 12554

SHEET C5.07
SHEET 13 OF 14
DRAWING NUMBER 107V4611-2