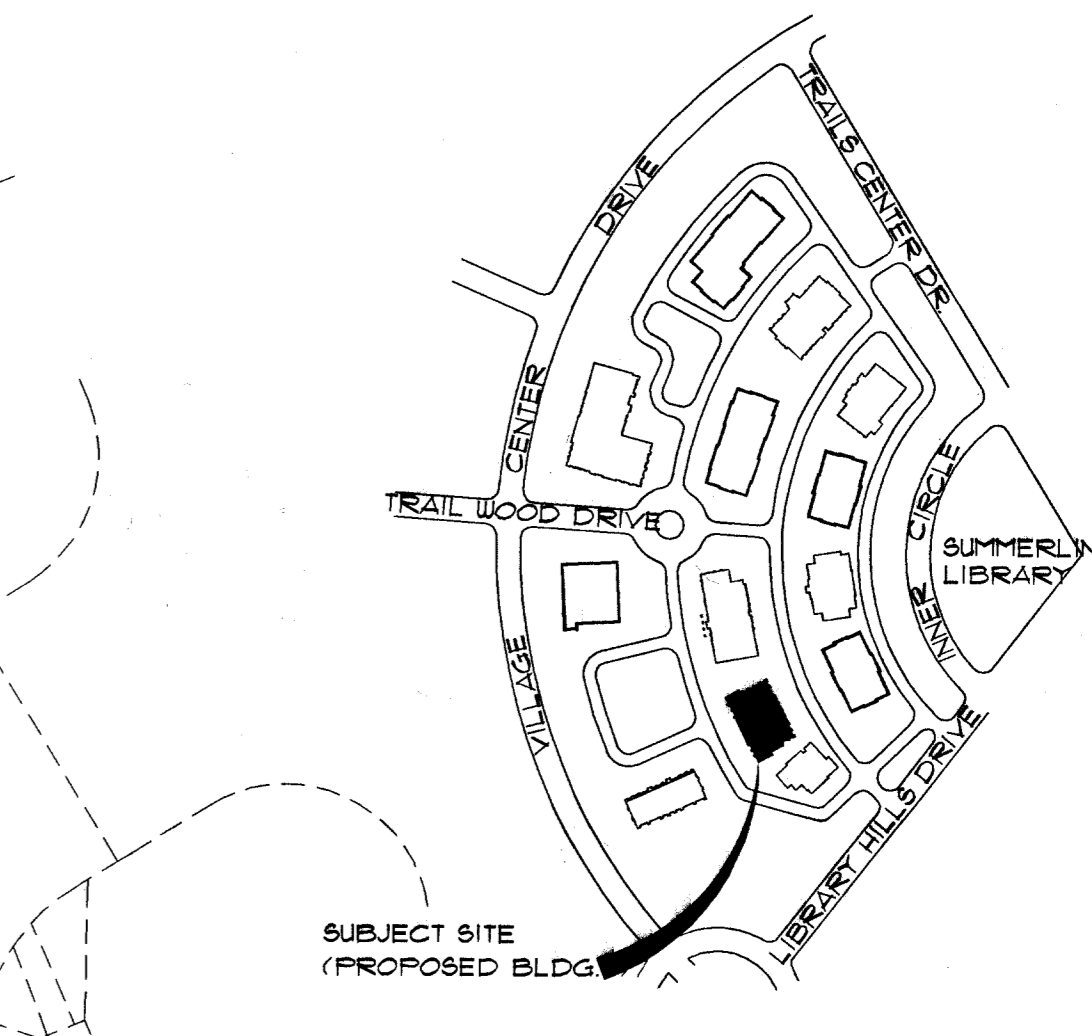
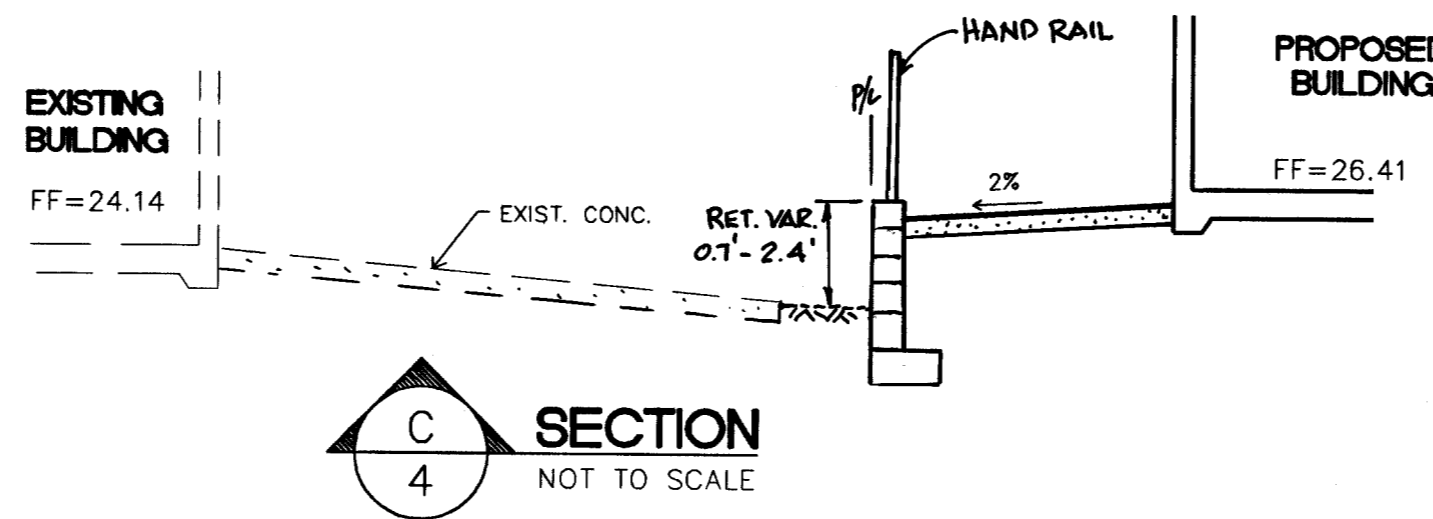


PROJECT LOCATION:



SHADED AREA DEPICTS ADA ACCESSIBLE ROUTE

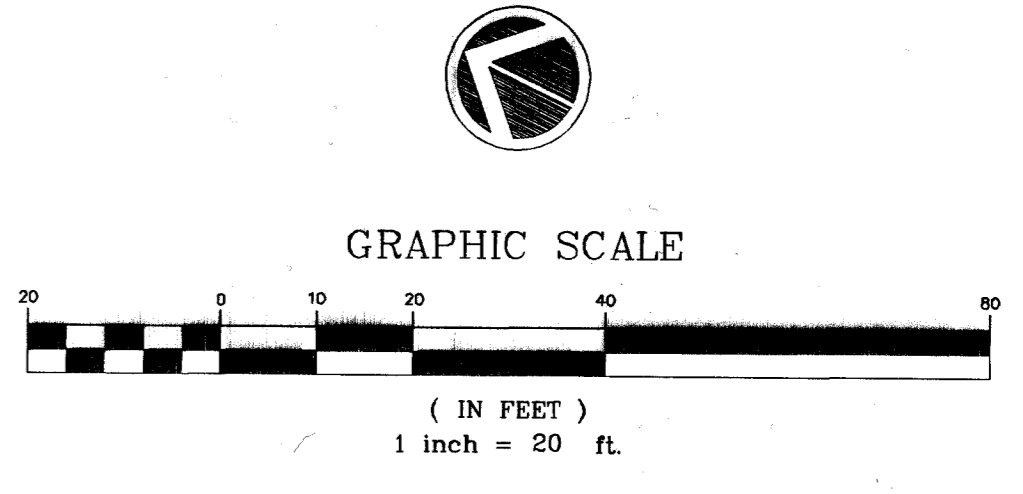


C SECTION
NOT TO SCALE

DRAINAGE CERTIFICATION

I CERTIFY THIS GRADING PLAN IS IN CONFORMANCE WITH THE APPROVED DRAINAGE STUDY ON FILE WITH THE CITY OF LAS VEGAS FOR THIS PROJECT.

David C. Potter 8/19/04 DATE
David C. Potter 8800



NOTICE TO CONTRACTOR !
EXISTING UTILITY LOCATIONS SHOWN HEREON ARE APPROXIMATE ONLY. IT SHALL BE THE CONTRACTOR'S RESPONSIBILITY TO DETERMINE THE EXACT VERTICAL AND HORIZONTAL LOCATION OF ALL EXISTING UNDERGROUND UTILITIES PRIOR TO COMMENCING CONSTRUCTION. NO REPRESENTATION IS MADE THAT ALL EXISTING UTILITIES ARE SHOWN HEREON. THE ENGINEER ASSUMES NO RESPONSIBILITY FOR UTILITIES NOT SHOWN OR UTILITIES NOT SHOWN IN THEIR PROPER LOCATION. 78122 Rem

AVOID CUTTING UNDERGROUND UTILITIES. IT'S COSTLY.
CALL before you Dig
1-800-227-2600
UNDERGROUND SERVICE (USA)

AVOID HITTING OVERHEAD POWER LINES. IT'S COSTLY.
CALL BEFORE YOU DO OVERHEAD
CALL 1-702-227-2929

REVISION DESCRIPTION	DATE	BY	APPROVED
ADA ROUTE	8/19/04	DGP	MS

PROFESSIONAL ENGINEER
DAVID C. POTTER
No. 12345
CIVIL
8800

STAMP DATE: 8/19/04

3610 North Rancho Drive
Las Vegas, Nevada 89130
Telephone: (702) 648-9700
Fax: (702) 648-9143

ENGINEERING
SOUTHWEST
LAND PLANNING • MAPPING • DEVELOPMENT

NEVADA
EXPANDED GRADING & FIRE ROUTE PLAN
HILLS CENTER BUSINESS PARK-PAD I
LIST FAMILY HOLDINGS
CITY OF LAS VEGAS

TITLE: PROJECT: CITY OF LAS VEGAS
WORK ORDER NO.: 031204
DESIGN BY:
DATE: 3/5/04
SCALE: 1"=10'
CADFILE: HC-gp-up-hc
SHEET: 4 OF 4 SHEETS
CLY. DWG. NO.: 1711167