FED. ROAD DIV. NO.	STATE	PROJECT NO.	COUNTY	CONTROL SECTION	STATE ROUTE	SHEET NO.	TOTAL SHEETS
7	NEVADA	I-015-1 (22) 40	CLARK	03-083		67	130

Ref. Sheet WA-6

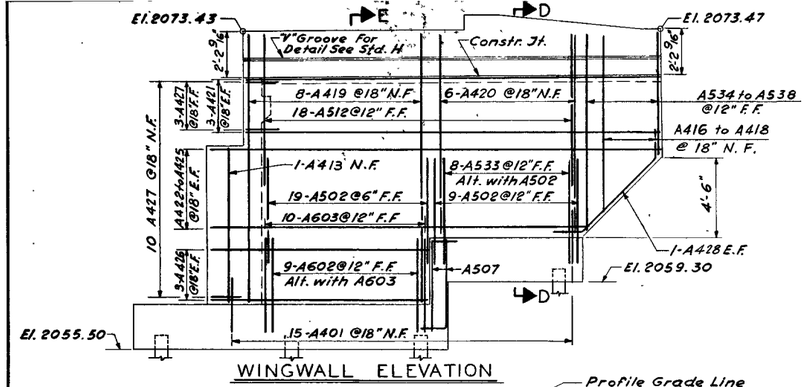

WINGWALL ELEVATION

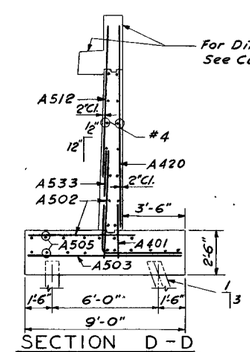

SECTION D-D

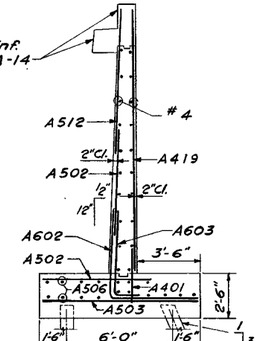

SECTION E-E

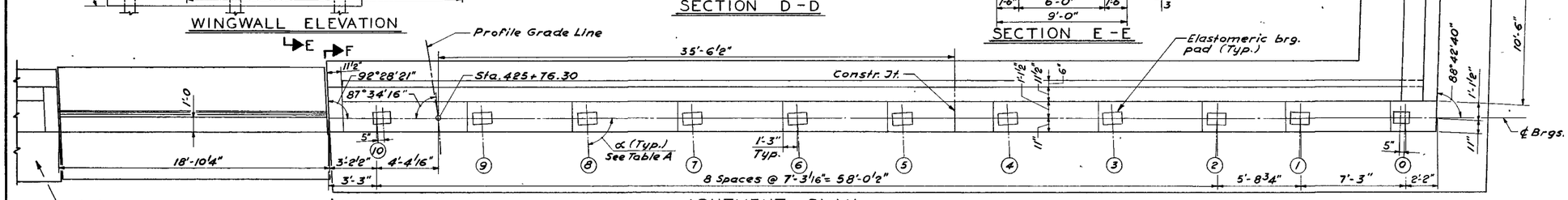

ABUTMENT PLAN

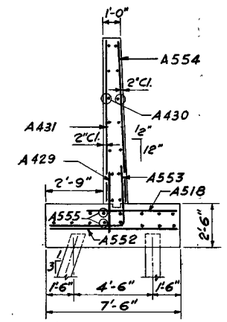

SECTION C-C

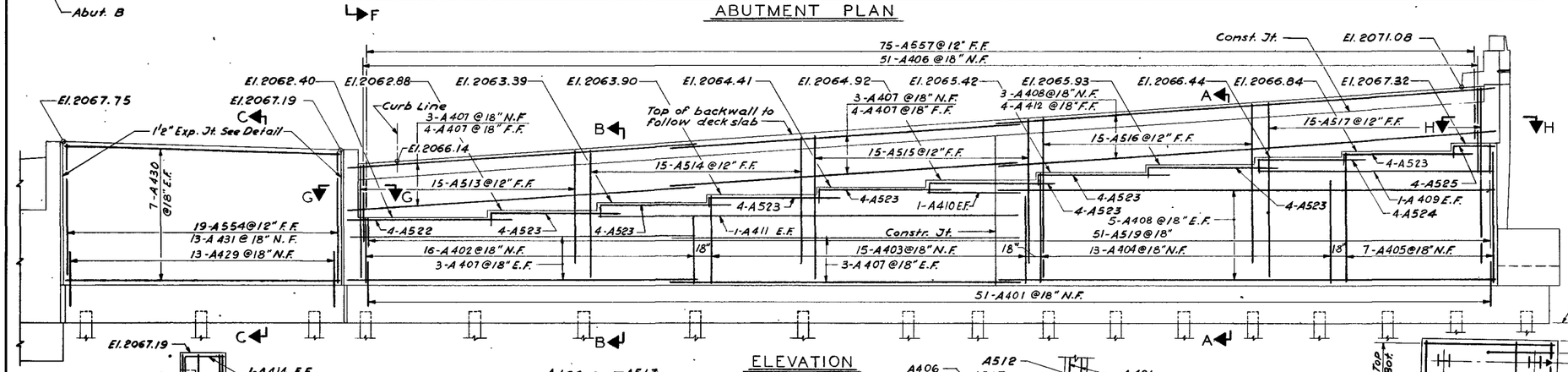

ELEVATION

Girder	α
0	91° 19' 20"
1	91° 19' 37"
2	91° 32' 19"
3	87° 37' 54"
4	87° 37' 21"
5	87° 36' 47"
6	87° 36' 14"
7	87° 35' 39"
8	87° 35' 05"
9	87° 34' 30"
10	87° 33' 55"

TABLE A

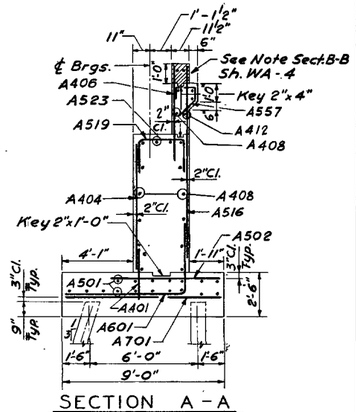

SECTION A-A
SECTION B-B SIMILAR

NOTES

Est. Pile tip penetration to El. 2036.00
Piles shall be 10BP42 Capacity 45 Tons
For allowable pile splice and embankment construction details See Std. G
I Denotes battered pile

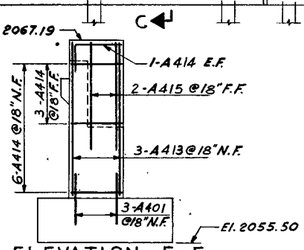

ELEVATION F-F

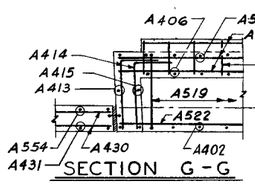

SECTION G-G

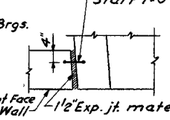

EXPANSION JOINT DETAIL

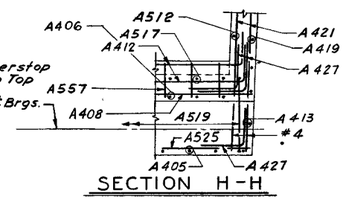

SECTION H-H

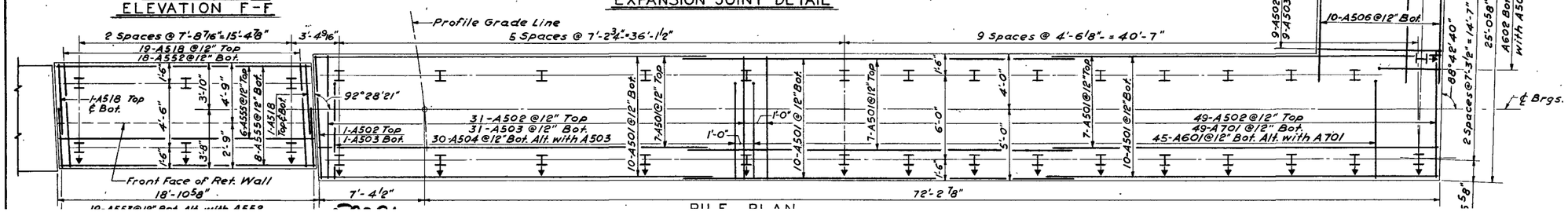

PILE PLAN

107 V 3834

STATE OF NEVADA
DEPARTMENT OF HIGHWAYS 57

WALL STREET OVERPASS
I-1042N & I-1042S
ABUTMENT D

DE LEUW, CATHER & COMPANY
ENGINEERS

SCALE
DESIGNED BY: P.K.F.
R.P.