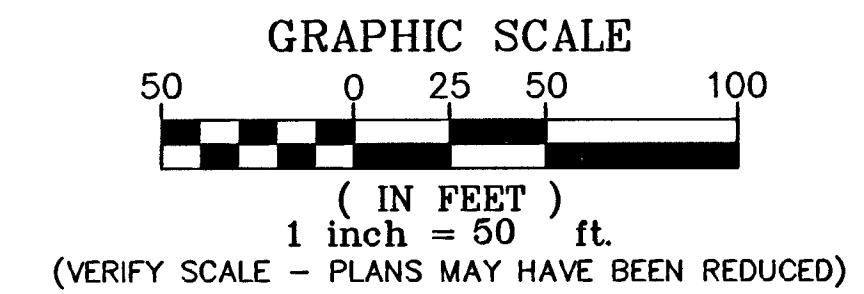



"SS2" 1+64.89
 BEGIN 12" PVC SS (STUB & CAP)
 N 26821872.31
 E 738011.92

"SS2" 1+84.90
 INSTALL 60" DEEP SSMH# 9
 PER DETAIL ON SHT SS8
 N 26821872.07
 E 738031.93

INSTALL 10 LF 18" SS (S)
 (STUB & CAP)

"SS2" 6+73.70
 HORIZ ANGLE POINT
 INSTALL 60" DEEP SSMH# 10
 PER DETAIL ON SHT SS8
 N 26821866.2131
 E 738520.6931

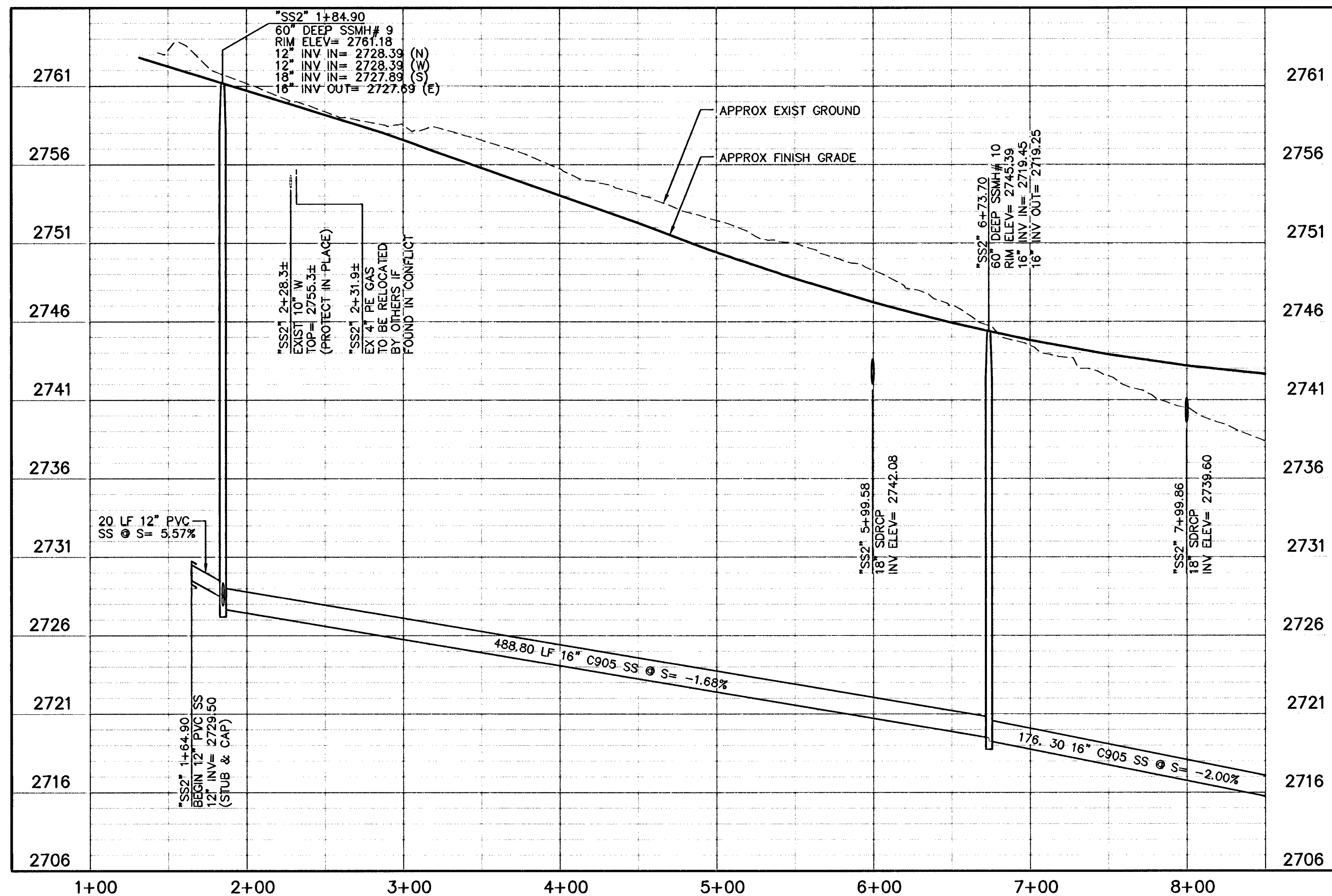


LEGEND:

- AUTHORIZATION TO ENTER PROPERTY
- RIGHT-OF-WAY
- NDOT RIGHT-OF-WAY
- 16' NDOT MAINTENANCE ACCESS
- POWER EASEMENT

NOTE:

FOR STORM DRAIN REMOVAL,
 PROTECT IN PLACE & GRADING
 INFORMATION SEE SHEET SD1
 THRU SD43



APPROVED

Joseph Morgan 7/14/08
 LAS VEGAS VALLEY WATER DISTRICT DATE
 LVWD PROJECT # H80315

AVOID OVERHEAD POWER LINE CONTACT
 IT'S COSTLY


Call before you Dig
 Avoid cutting underground utility lines. It's costly.

Call 811

1-702-227-2929
 NEVADA POWER ENVIRONMENT AND
 SAFETY SERVICES DEPARTMENT

1-800-227-2800
 OR
 1-702-455-7544

DRAWN BY: BAH	06/20/2008
DESIGNED BY: TAM	06/20/2008
CHECKED BY: ADC	06/20/2008
PROJECT NO: 6500	SCALE: 1"=50' 1"=25' VERT.



SHEET
SS6
 136 OF 413 SHEETS
 DRAWING NO.
107V3769

PUBLIC WORKS DEPARTMENT
 400 E. STEWART AVE.
 LAS VEGAS, NV 89101
 702-223-6272

CITY OF LAS VEGAS, NV

2727 SOUTH SANDS BOULEVARD LAS VEGAS, NEVADA 89146-5146
 PH. (702) 897-7500 FAX (702) 382-2587
 nevada consulting engineers & land surveyors

16" SANITARY SEWER PLAN & PROFILE
"SS2" 1+21.82 TO "SS2" 8+50.00

HORSE DRIVE / US 95 INTERCHANGE

REVISION	BY	DATE

114348