

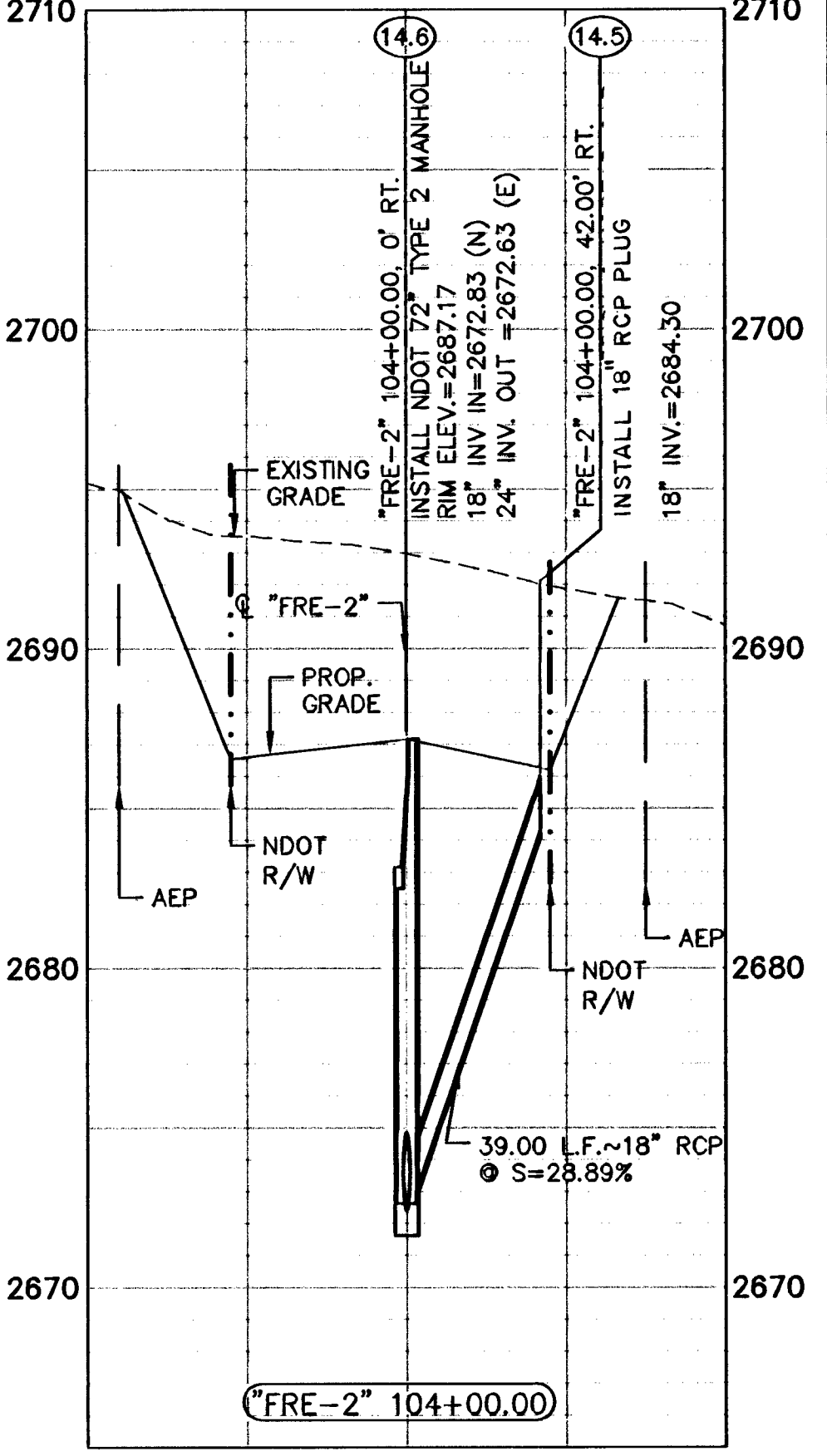
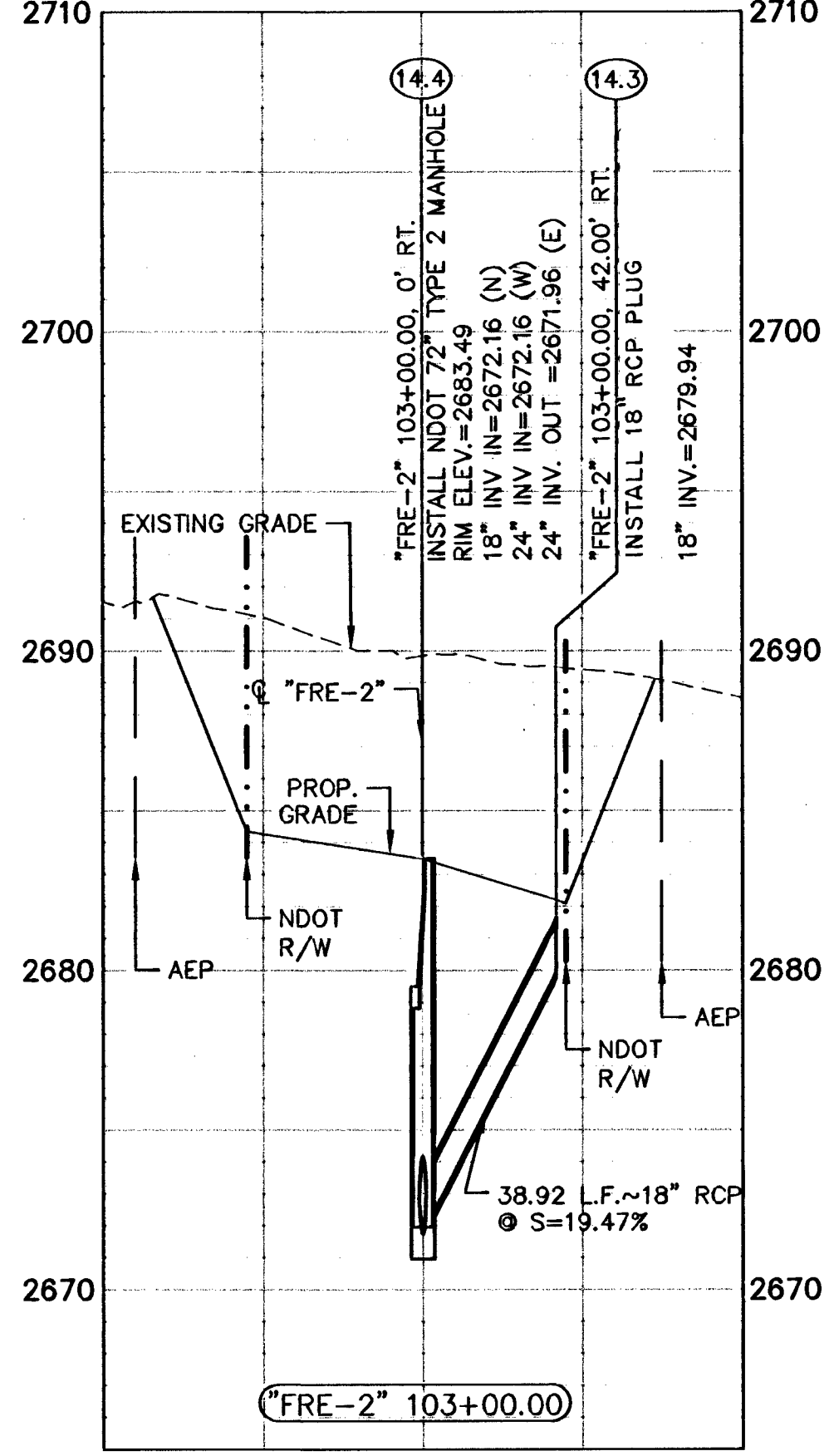
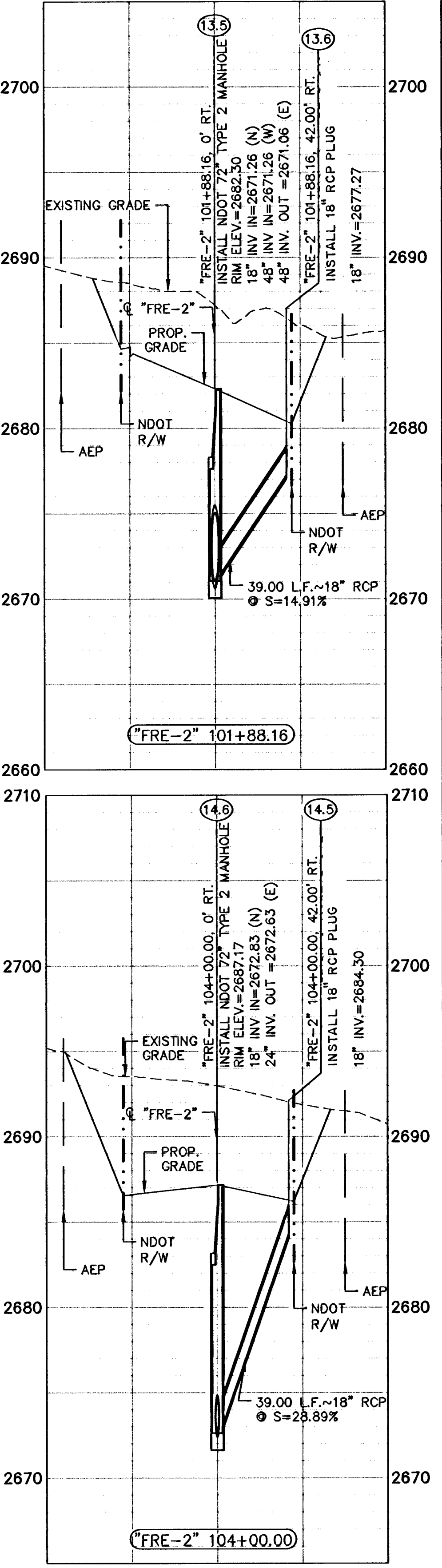
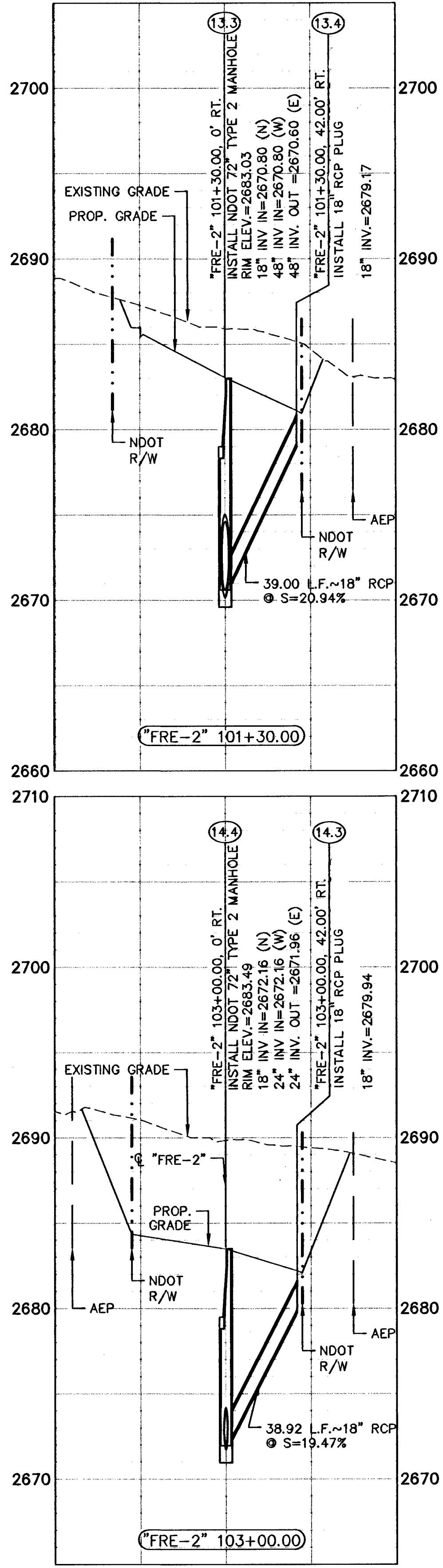
**NOTES:**

1. CONTRACTOR TO VERIFY ALL HORIZONTAL AND VERTICAL LOCATIONS OF EXISTING UTILITY CROSSINGS AND/OR CONFLICTS PRIOR TO EXCAVATION.
2. CONTRACTOR TO PROTECT EXISTING UTILITIES IN PLACE, UNLESS NOTED OTHERWISE.
3. SEE SHEET SD39 FOR TYPICAL EXCAVATION & TRENCH DETAILS.

**NOTE:**  
 (A) PROTECT EXISTING LVWD 30" WATER LINE IN PLACE (SEE UDACS SEC 2.19.02C, OPTION 2)

**APPROVED**  
*Joseph Morgan* 7/14/08  
 LAS VEGAS VALLEY WATER DISTRICT  
 LVWD PROJECT # H80315  
 DATE

"FRE-2" SKY POINTE DR.



PUBLIC WORKS DEPARTMENT 400 E. STEWART AVE. LAS VEGAS, NV 89101 702-228-8272		CITY OF LAS VEGAS, NV 2727 SOUTH RANSON BOULEVARD LAS VEGAS, NEVADA 89146-5146 PH (702) 672-7500 FAX (702) 382-2597 nevada CONSULTING ENGINEERS • PLANNERS • LAND SURVEYORS	
STORM DRAIN PROFILES		HORSE DRIVE / US 95 INTERCHANGE	
DRAWN BY: JLB	DESIGNED BY: JLB	CHECKED BY: DALL	PROJECT NO: 6500
DATE: 6/30/2008	DATE: 6/30/2008	DATE: 6/30/2008	SCALE: 1"=5' HORIZ. 1"=5' VERT.
SHEET SD31		DRAWING NO. 107V3769	

**Call before you Overhead**  
 1-800-227-2929  
 NEVADA POWER ENVIRONMENT AND SAFETY SERVICES DEPARTMENT

**Call before you Dig**  
 811  
 1-800-227-2800  
 NEVADA POWER ENVIRONMENT AND SAFETY SERVICES DEPARTMENT

**LANT K. LEAVITT**  
 CIVIL ENGINEER  
 EXP. 12/31/08  
 No. 18287  
 REGISTERED PROFESSIONAL ENGINEER

114317