



**STAGE 1 PHASING**

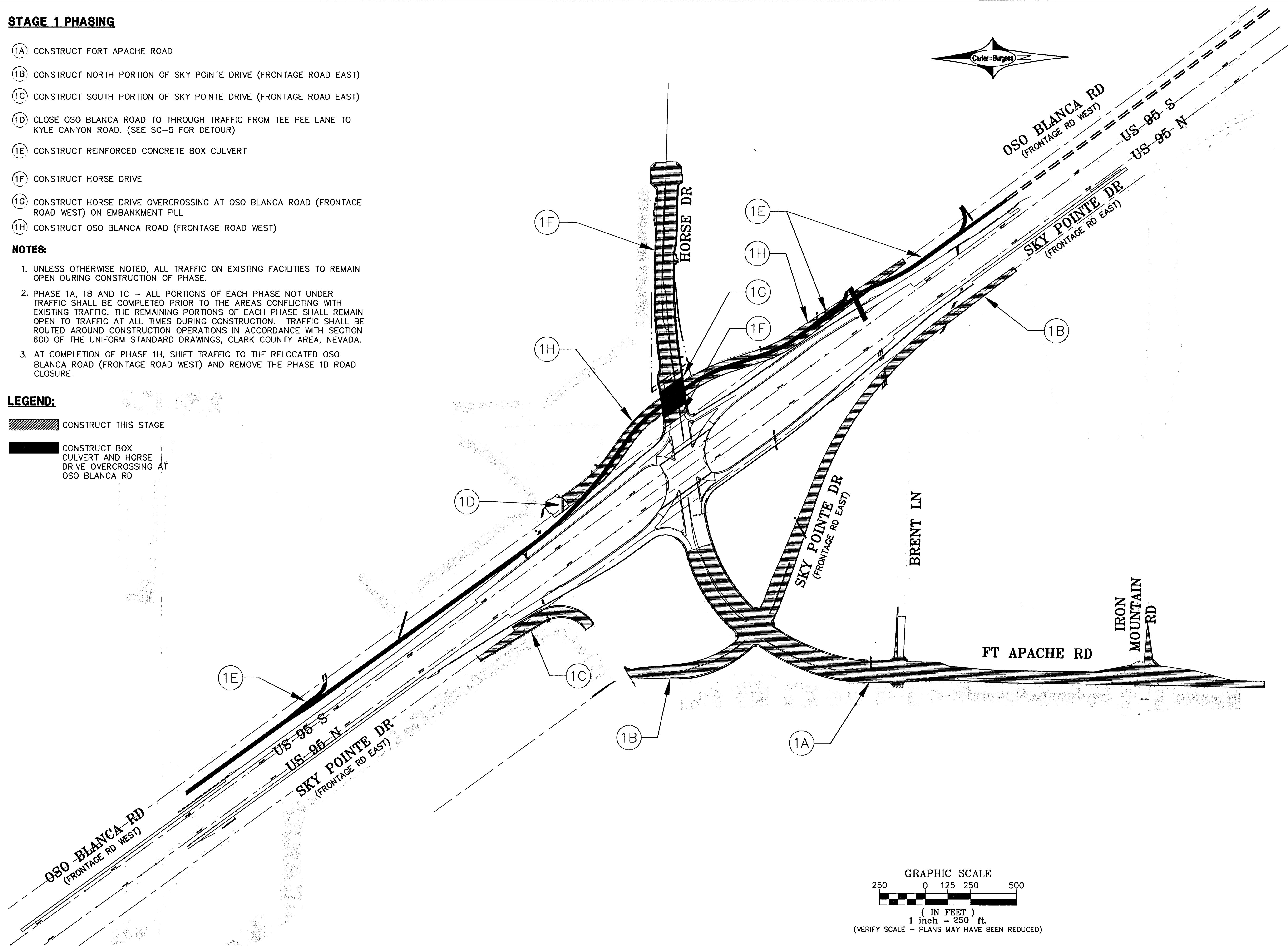
- 1A CONSTRUCT FORT APACHE ROAD
- 1B CONSTRUCT NORTH PORTION OF SKY POINTE DRIVE (FRONTAGE ROAD EAST)
- 1C CONSTRUCT SOUTH PORTION OF SKY POINTE DRIVE (FRONTAGE ROAD EAST)
- 1D CLOSE OSO BLANCA ROAD TO THROUGH TRAFFIC FROM TEE PEE LANE TO KYLE CANYON ROAD. (SEE SC-5 FOR DETOUR)
- 1E CONSTRUCT REINFORCED CONCRETE BOX CULVERT
- 1F CONSTRUCT HORSE DRIVE
- 1G CONSTRUCT HORSE DRIVE OVERCROSSING AT OSO BLANCA ROAD (FRONTAGE ROAD WEST) ON EMBANKMENT FILL
- 1H CONSTRUCT OSO BLANCA ROAD (FRONTAGE ROAD WEST)

**NOTES:**

1. UNLESS OTHERWISE NOTED, ALL TRAFFIC ON EXISTING FACILITIES TO REMAIN OPEN DURING CONSTRUCTION OF PHASE.
2. PHASE 1A, 1B AND 1C - ALL PORTIONS OF EACH PHASE NOT UNDER TRAFFIC SHALL BE COMPLETED PRIOR TO THE AREAS CONFLICTING WITH EXISTING TRAFFIC. THE REMAINING PORTIONS OF EACH PHASE SHALL REMAIN OPEN TO TRAFFIC AT ALL TIMES DURING CONSTRUCTION. TRAFFIC SHALL BE ROUTED AROUND CONSTRUCTION OPERATIONS IN ACCORDANCE WITH SECTION 600 OF THE UNIFORM STANDARD DRAWINGS, CLARK COUNTY AREA, NEVADA.
3. AT COMPLETION OF PHASE 1H, SHIFT TRAFFIC TO THE RELOCATED OSO BLANCA ROAD (FRONTAGE ROAD WEST) AND REMOVE THE PHASE 1D ROAD CLOSURE.

**LEGEND:**

-  CONSTRUCT THIS STAGE
-  CONSTRUCT BOX CULVERT AND HORSE DRIVE OVERCROSSING AT OSO BLANCA RD




114581

REV	DATE	BY

**PUBLIC WORKS DEPARTMENT**  
 CITY OF LAS VEGAS, NV  
 400 E STEWART AVE  
 LAS VEGAS, NV 89101  
 702-259-9272  
**Carter Burgess**  
 Consultants in Planning, Engineering,  
 Surveying, Construction Management, and Public Utilities  
 Las Vegas, Nevada 89102  
 702-259-9272, Fax 702-259-9244

**STAGE CONSTRUCTION PLAN**  
 STAGE 1  
 HORSE DRIVE / US 95 INTERCHANGE

DRAWN BY: L.R.	07/03/2008
DESIGNED BY: C.M.	07/03/2008
CHECKED BY: L.H.	07/03/2008
PROJECT NO: 241767	SCALE: 1"=250' HORIZ. N/A VERT.



SHEET  
**SC-1**  
 OF 153 SHEETS  
 DRAWING NO.  
**107V3769**

SHEET\_107V3769.DWG