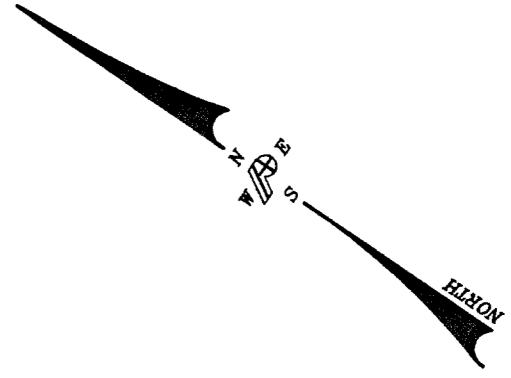
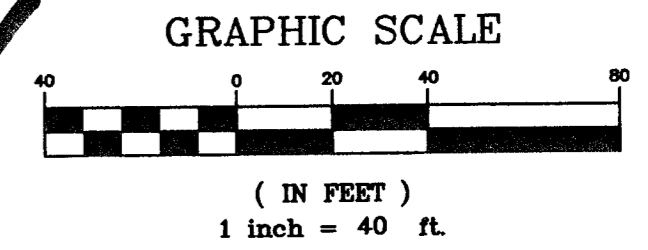
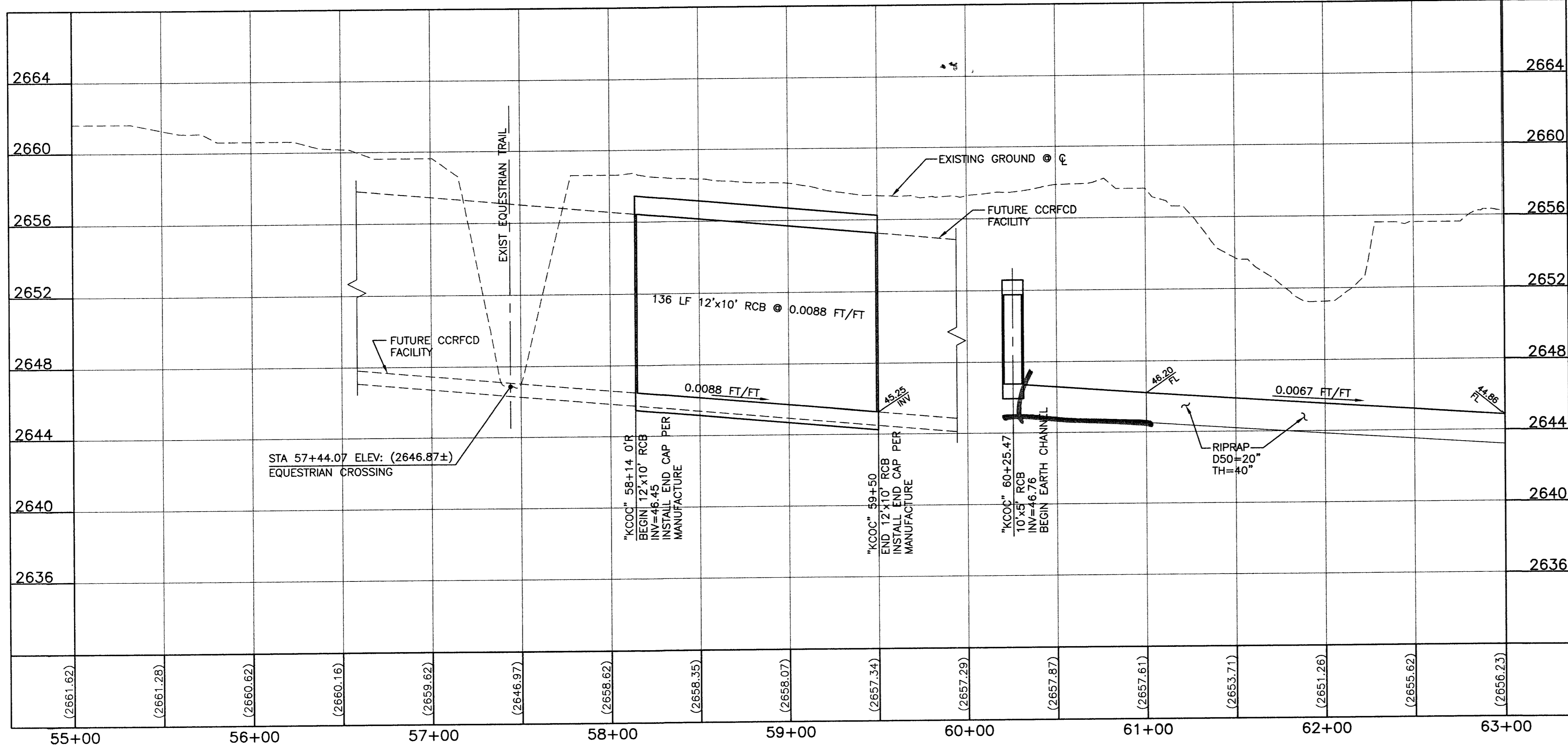


PLAN - KCOC CHANNEL
SCALE: 1"=40'

outfall detail



UTILITY NOTE:
UTILITY LOCATIONS SHOWN HEREON ARE APPROXIMATE ONLY. IT SHALL BE THE CONTRACTORS RESPONSIBILITY TO DETERMINE THE EXACT VERTICAL AND HORIZONTAL LOCATION OF ALL EXISTING UNDERGROUND UTILITIES PRIOR TO COMMENCING CONSTRUCTION. NO REPRESENTATION IS MADE THAT ALL EXISTING UTILITIES ARE SHOWN HEREON. THE ENGINEER ASSUMES NO RESPONSIBILITY FOR UTILITIES NOT SHOWN OR UTILITIES NOT SHOWN IN THEIR PROPER LOCATION.



PROFILE - KCOC CHANNEL
SCALE: 1"=40'

G:\03188 - grand teton drive\50 PERCENT SUBMITTAL\SD4.dwg 6/6/2005 9:50:42 AM PST

REVISIONS		NO. DATE DESCRIPTION	
DEPARTMENT OF PUBLIC WORKS		400 EAST STEWART LAS VEGAS, NEVADA 89101 (702) 229-6276	
		engineers • planners • surveyors • landscape architects 2601 North Ramp Blvd., Las Vegas, NV 89128 • P: 702.229.6276 • F: 702.229.8375	
TITLE: GRAND TETON DRIVE OVERPASS		SHEET: KCOC - PLAN AND PROFILE STA 58+14 TO STA 63+00	
DRAWN BY: MSW	DESIGNED BY: SGW	CHECKED BY: MBH	PROJECT NO: 03188-C
SCALE: 1"=40'		SCALE: 1"=40'	
50% SUBMITTAL		Sheet SD-4 XX of XX	
1-800-227-2600		1-702-227-2929	
NEVADA POWER ENVIRONMENT & SAFETY SERVICES DEPARTMENT		NEVADA POWER ENVIRONMENT & SAFETY SERVICES DEPARTMENT	