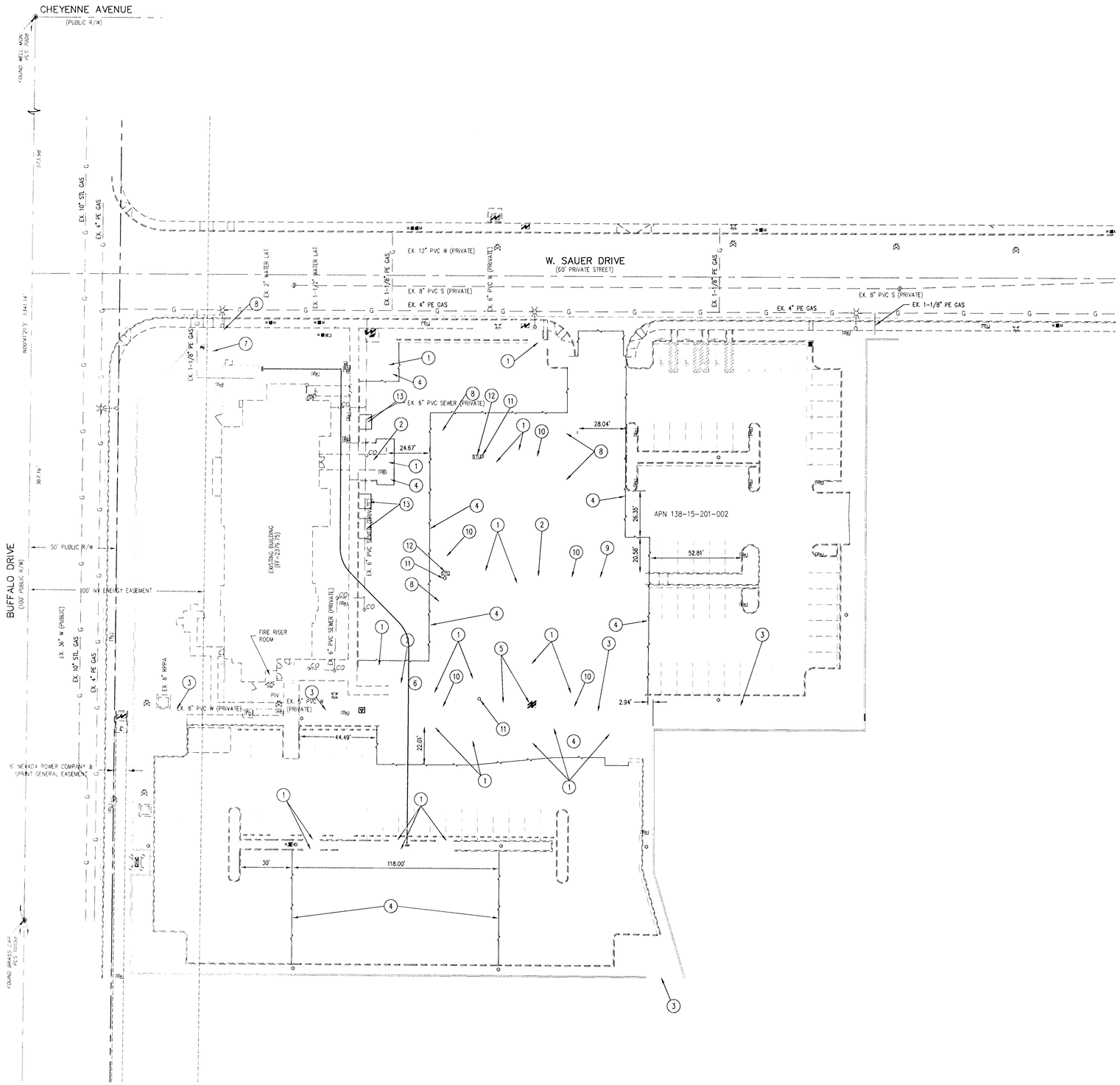

CONSTRUCTION NOTES

1. REMOVE EXISTING CURB
2. REMOVE EXISTING SIDEWALK
3. REMOVE EXISTING FENCE
4. REMOVE EXISTING AC PAVING
5. REMOVE EXISTING ACCESS GATE AND CONTROLLER – SEE ARCH. PLANS FOR NEW LOCATION
6. REMOVE EXISTING TRASH ENCLOSURE
7. REMOVE EXISTING ROLLING GATE AND APPURTENANCES
8. REMOVE EXISTING IRRIGATION APPURTENANCE
9. REMOVE EXISTING SITE LIGHT
10. REMOVE EXISTING LANDSCAPE
11. PROTECT EXISTING SITE LIGHT IN PLACE
12. PROTECT EXISTING PULLBOX IN PLACE
13. REMOVE EXISTING RAMP

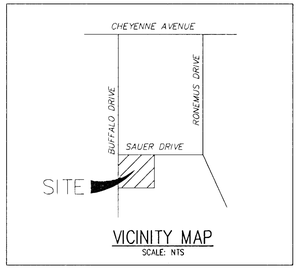

VICINITY MAP
SCALE: NTS

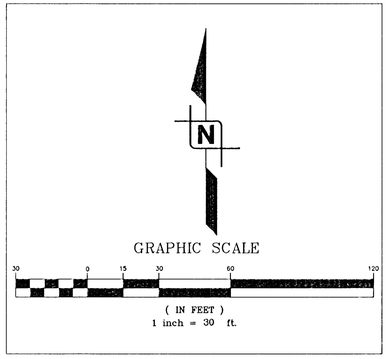

LEGEND

- RIGHT-OF-WAY
- PROPERTY LINE
- STREET CENTER LINE
- EXISTING BUILDING
- PROPOSED BUILDING
- EXISTING CURB & GUTTER
- EXISTING EDGE OF A.C. PAVEMENT
- PROPOSED CMU WALL
- EXISTING CMU WALL
- SAWCUT

AVOID OVERHEAD POWER LINE CONTACT. IT'S COSTLY.
Call before you OVERHEAD
1-702-593-6111
NEVADA POWER OVERHEAD AND SAFETY SERVICES DEPARTMENT

Call before you Dig
Avoid cutting underground utility lines. It's costly.
Call
OR
1-800-227-2600
AND
CLARK COUNTY TRAFFIC OPERATIONS
1-702-455-7544

AVOID HITTING UNDERGROUND TRAFFIC SIGNAL SYSTEMS AND STREET LIGHT SYSTEM CONDUITS. IT'S COSTLY. CALL BEFORE YOU DIG. YOU'RE UNDERGROUND
Call before you UnderGround
1-702-455-7511
CLARK COUNTY TRAFFIC OPERATIONS
1-702-432-6300
LAS VEGAS AREA COMPUTERIZED TRAFFIC SYSTEM

DISCLAIMER NOTE

EXISTING UTILITY LOCATIONS SHOWN HEREIN ARE APPROXIMATE ONLY. IT SHALL BE THE CONTRACTOR'S RESPONSIBILITY TO DETERMINE THE EXACT VERTICAL AND HORIZONTAL LOCATION OF ALL EXISTING UNDER- GROUND UTILITIES PRIOR TO COMMENCING CONSTRUCTION. NO REPRESENTATION IS MADE THAT ALL EXISTING UTILITIES ARE SHOWN HEREON. THE ENGINEER ASSUMES NO RESPONSIBILITY FOR UTILITIES NOT SHOWN OR UTILITIES NOT SHOWN IN THEIR PROPER LOCATION. ALL DISCREPANCIES MUST BE IMMEDIATELY REPORTED TO THE ENGINEER.
CALL BEFORE YOU DIG: 1-800-227-2600.

LEGAL DESCRIPTION

APN 138-15-201-002:
BEING A PORTION OF THE NORTHWEST CORNER OF SECTION 15, TOWNSHIP 26 SOUTH, RANGE 60 EAST, M.D.B. & M.

BASIS OF BEARING

THE BASIS OF BEARINGS IS GRID NORTH AS DEFINED BY THE CENTRAL MERIDIAN OF THE NEVADA COORDINATE REFERENCE SYSTEM, LAS VEGAS ZONE, NORTH AMERICAN DATUM OF 1983; SAID MERIDIAN BEING COINCIDENT WITH 114°58' WEST OF THE GREENWICH MERIDIAN.

BENCHMARK

#5A.V0015NWS
RIVET AND PLATE IN TOP OF CURB AT SOUTHEAST CORNER OF CHEYENNE AND BUFFALO.

NAVD88 ELEVATION: 2367.99 (US SURVEY FEET)
721.761 (METERS)

HB 4/8/13

WRIGHT engineers
1635 VILLAGE CENTER CIRCLE, SUITE 200
LAS VEGAS, NV 89134
p 702.933.7000 | f 702.933.7001
WRIGHTENGINEERS.COM
LAS VEGAS :: IRVINE :: PHOENIX :: SACRAMENTO

REV	DATE	BY	REVISION

CITY OF LAS VEGAS
DEPARTMENT OF PUBLIC WORKS
495 S. MAIN STREET
LAS VEGAS, NV 89101
TEL (702) 229-6011 FAX (702)

CHECK NO. 1 — DATE: 10-21-10
CHECK NO. 2 — DATE: 10-21-10

CITY OF LAS VEGAS
EMERGENCY OPERATIONS CENTER
DEMOLITION PLAN – PHASE 1

DATE:
DRAWN BY: RDC
PROJECT MGR:
PROJECT NO: 112246
SCALE: 1"=30'

JOHN M. WALKER
06/30/14
CIVIL
No. 12773
STATE OF NEVADA
PROFESSIONAL ENGINEER

SHEET
C3
3 OF 7 SHEETS
DRAWING NO.
521-300

1734