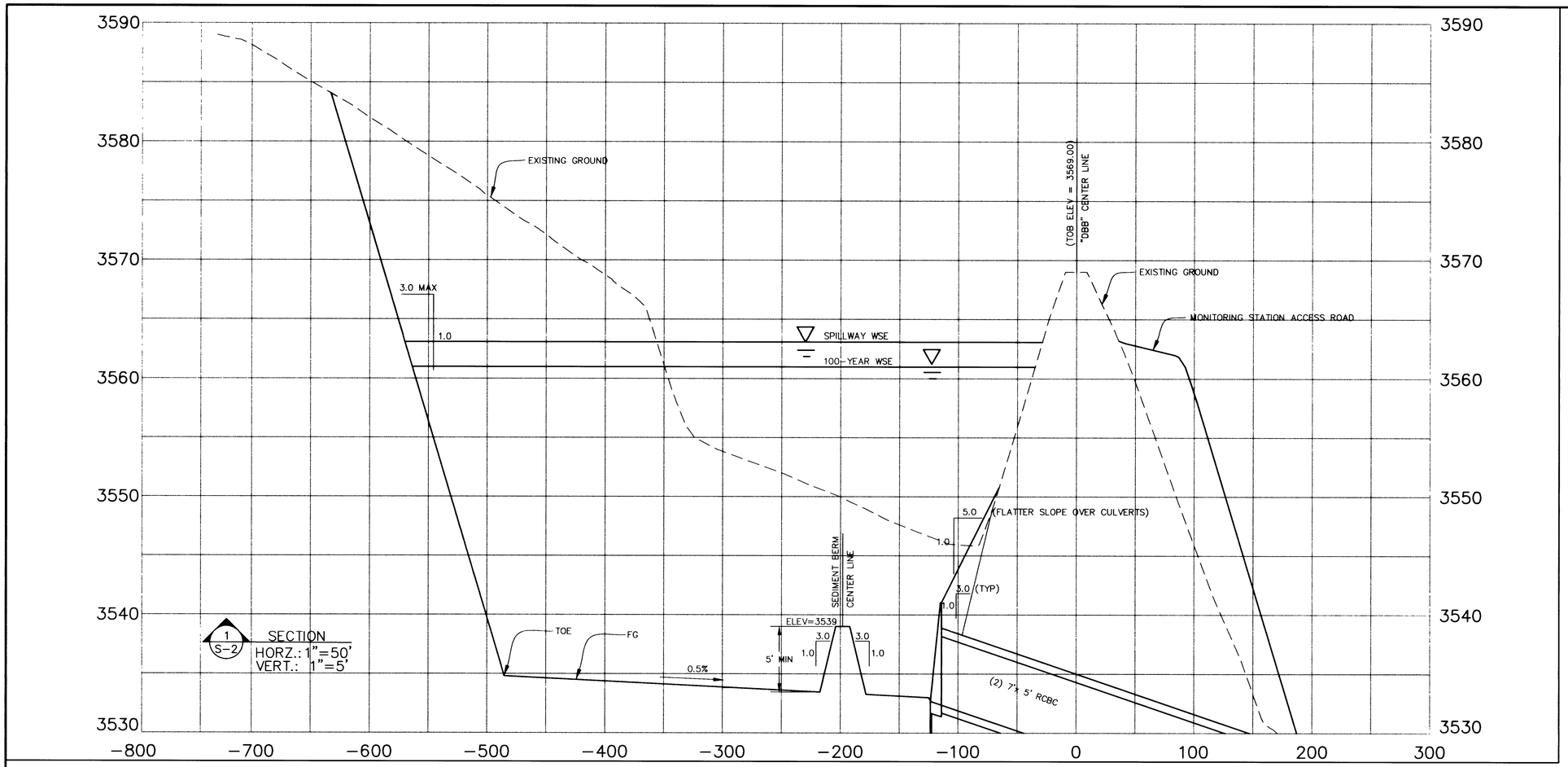

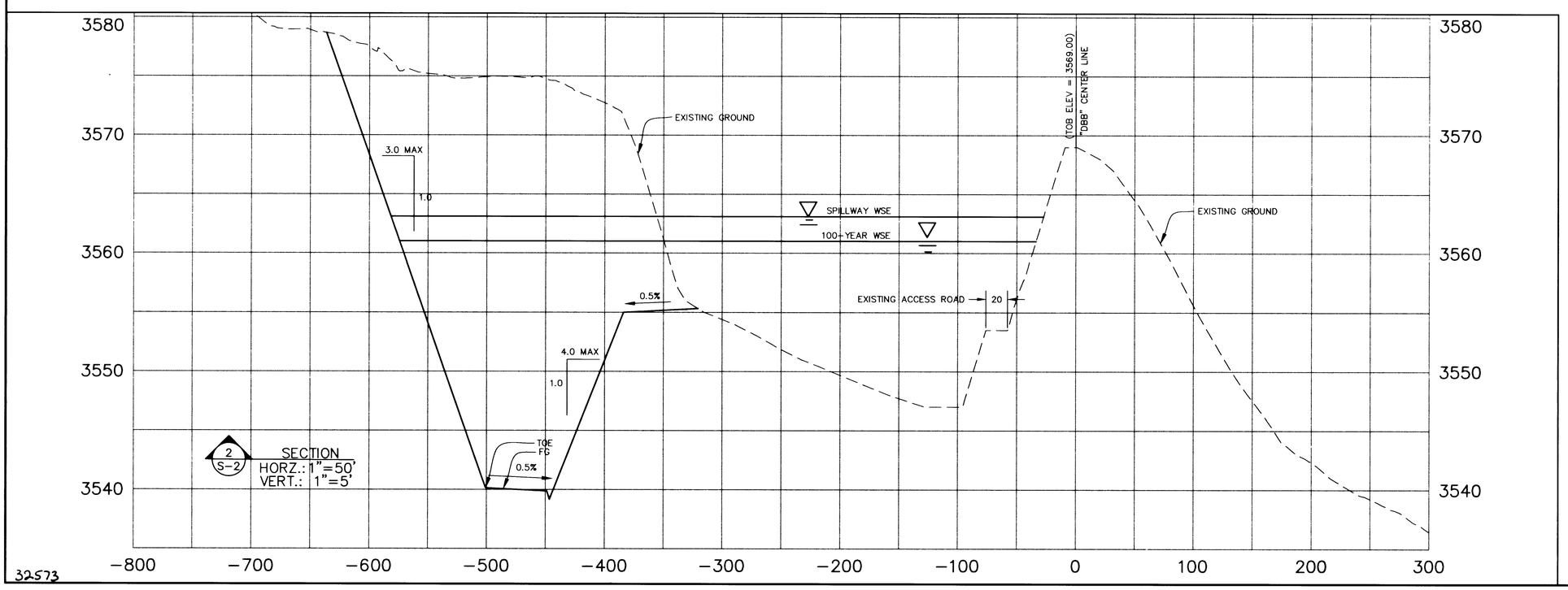

32573

VICINITY MAP

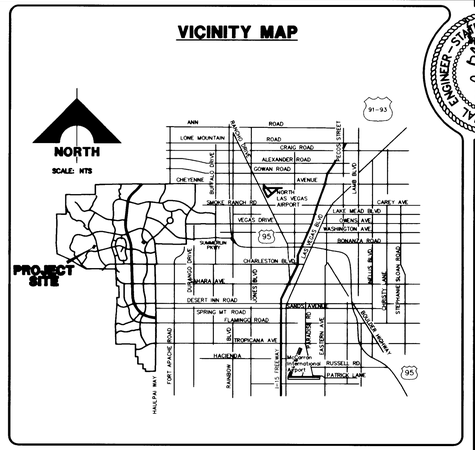

Avoid hitting overhead power lines. It's costly.
CALL BEFORE YOU DO OVERHEAD
CALL 1-702-593-6111

Avoid cutting underground utility lines. It's costly.
Call before you Dig.
1-800-227-2600
UNDERGROUND SERVICE ALERT (USA)

BENCHMARK

ID #	DESC.	NAVD 88 DATUM	NAVD 88 DATUM
OLV09 34SSE6	NDOT REFERENCE BRASS CAP, 50' RT OF STA 787+19.42 CHARLESTON BLVD	3209.81 (FEET)	978.3511 (METERS)

NOTE:
THIS SET OF DRAWINGS IS BASED UPON NAVD 88 DATUM. PREVIOUS DRAWINGS MAY BE BASED ON SUMMERLIN DATUM AND CARE SHOULD BE OBSERVED WHEN UTILIZING THIS SET OF DRAWINGS.

BASIS OF BEARINGS

NORTH 89°54'38" EAST, BEING THE SOUTH LINE OF THE SOUTHEAST QUARTER (SE 1/4) OF SECTION 35, TOWNSHIP 20 SOUTH, RANGE 59 EAST, M.D.M., AS SHOWN BY MAP THEREOF ON FILE IN FILE 87, PAGE 73 OF SURVEYS IN THE CLARK COUNTY RECORDER'S OFFICE, CLARK COUNTY, NEVADA.

STATE OF NEVADA PROFESSIONAL ENGINEER
DENNIS R. BROWN
No. 12272
CIVIL
DATE: May 17, 2001

REV.	DATE	DESCRIPTION	DATE	APPR.	DATE	APPR.	DATE	APPR.

% COMPLETE

ISSUE DATE:

DESIGN: AF
DRAWN:
CHECK: AF
ISSUE DATE:
ISSUE EDITOR:
PLOT DATE: 05-23-01
PLOT TIME: 08:19:59
Dbrown

G.C. WALLACE, INC.
Engineering/Architecture
1555 SOUTH RAINBOW BLVD./LAS VEGAS, NEVADA 89146
TELEPHONE: (702) 804-2000 • FAX: (702) 804-2299
G:\62052-307\dwg\Original\385_S202.dwg

THE HOWARD HUGHES CORPORATION
DETENTION BASIN NO. 5 EXPANSION AND DIVERSION BERM
SECTION PLAN
DETENTION BASIN

SHEET
S-2
12 OF 24 SHTS

731-75