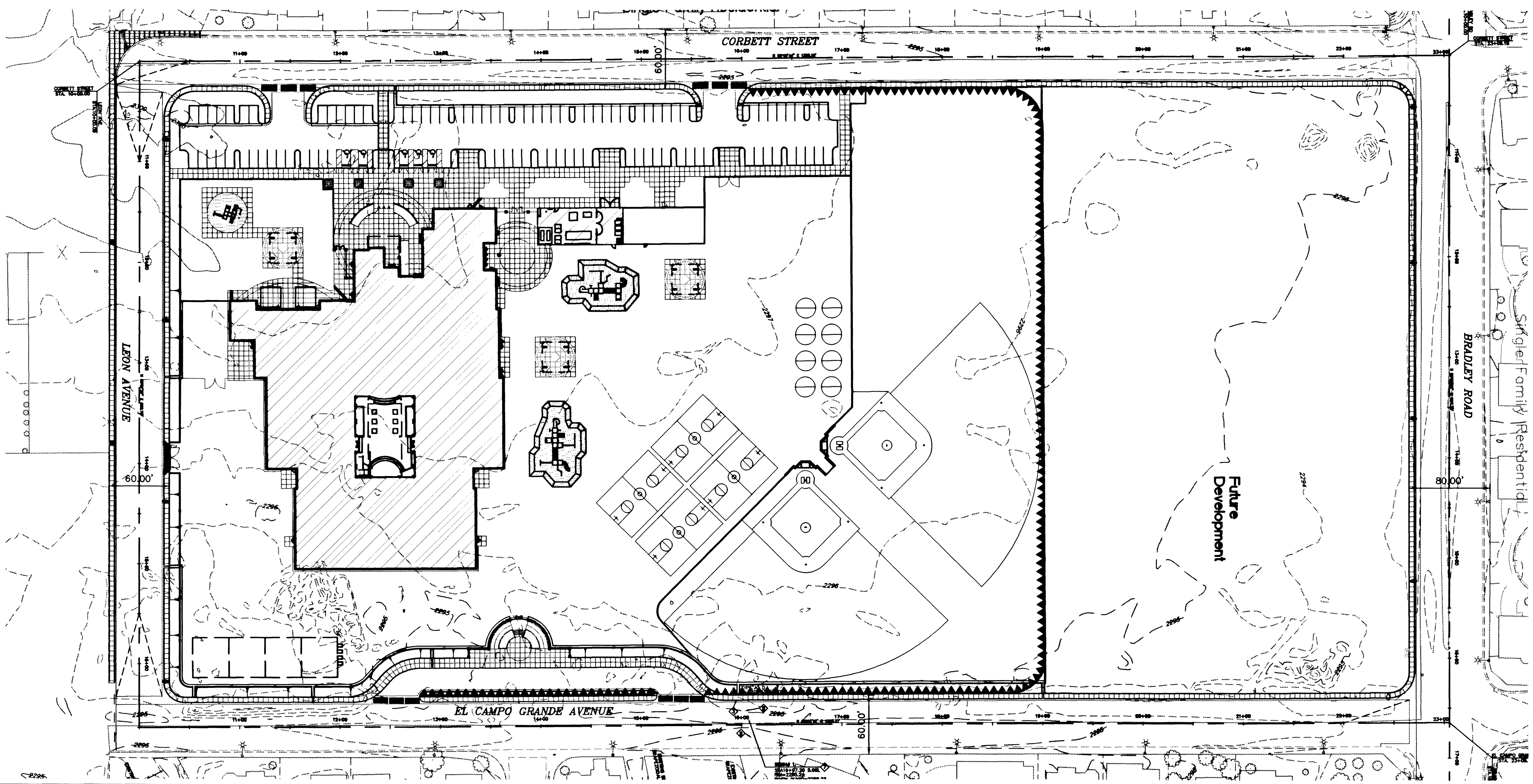

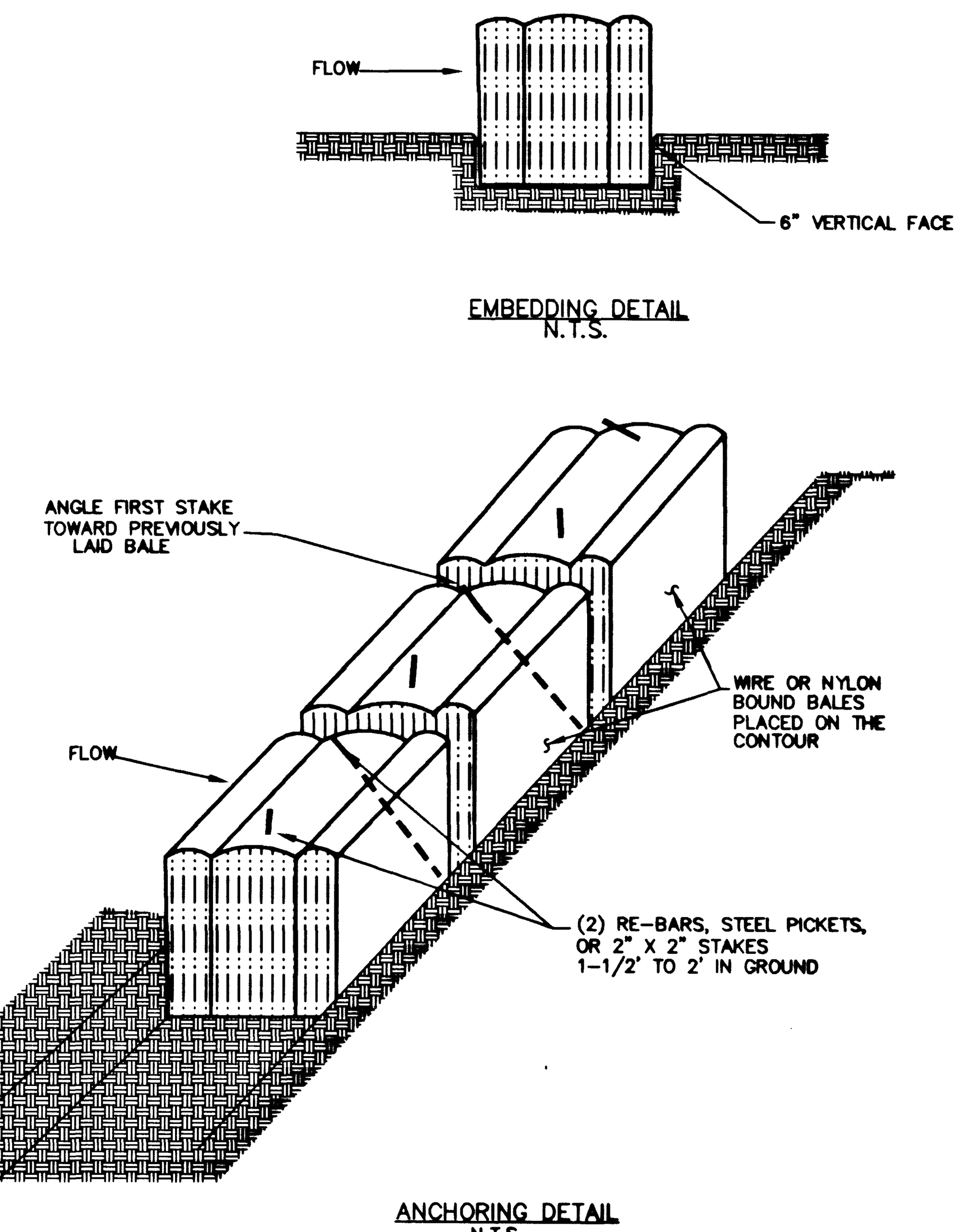

STRAW BALES

(ON-SITE)
N.T.S.

GRAPHIC SCALE

(IN FEET)
1 inch = 60 ft.

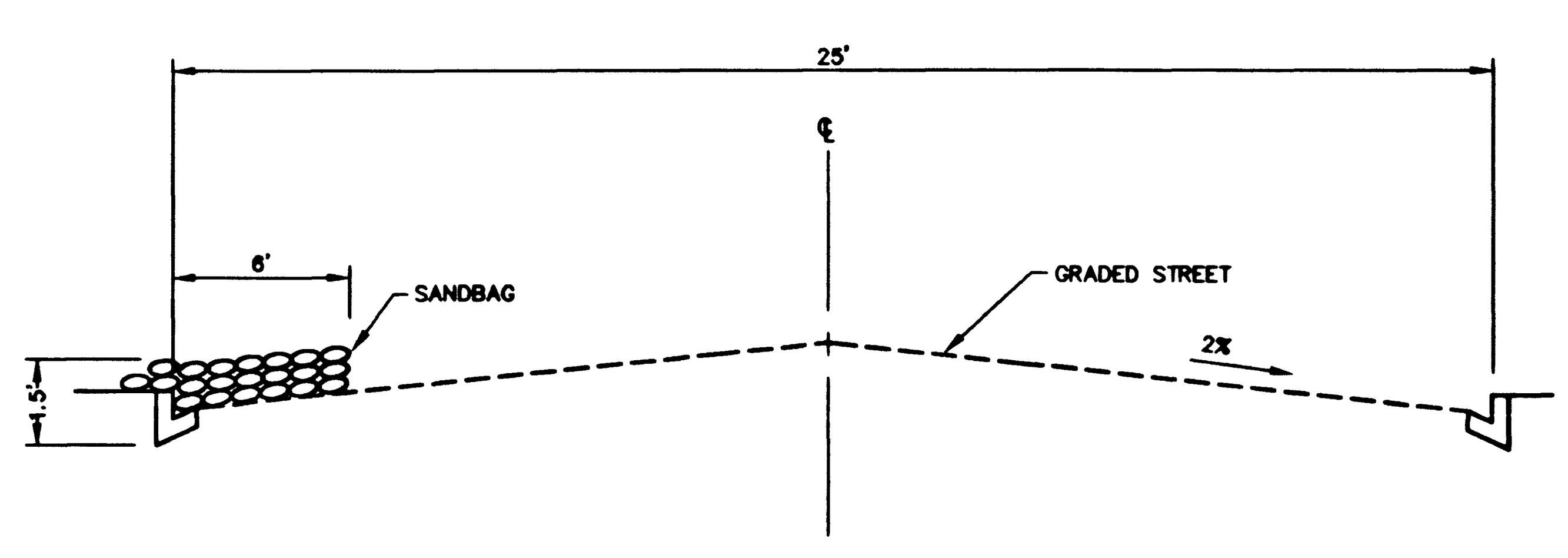

NOTE

ALL SANDBAGS SHOULD BE PLACED IN CHEVRON PATTERN ALTERNATING.

SANDBAGS

(ON-SITE)
N.T.S.

BASIS OF BEARINGS

NORTH 00°00'59" EAST BEING THE EAST LINE OF THE NORTHEAST QUARTER (NE 1/4), OF THE SOUTHWEST QUARTER (SW 1/4) OF SECTION 25, TOWNSHIP 19 SOUTH, RANGE 60 EAST, M.D.M. AS SHOWN ON PARCEL MAP, FILE 66, PAGE 7, OFFICIAL RECORDS, CLARK COUNTY, NEVADA.

BENCHMARK

CITY OF LAS VEGAS BENCHMARK #1LV90-36N4

ELEVATION = 696.2262 METERS 2284.20 FEET (NAVD 88).

RIVET AND PLATE IN SOUTH TOP OF CURB, ANN ROAD AT CURB ANGLE POINT, 1530.00 FEET EAST OF CALVERTS STREET AT BRADLEY ROAD.

LEGEND

- ▲▲ STRAW BALE LOCATION (TYP) (SEE DETAIL THIS SHEET)
- ▬ SANDBAG LOCATION (TYP) (SEE DETAIL THIS SHEET)

NOTE

STATE OF NEVADA DEPARTMENT OF CONSERVATION AND NATURAL RESOURCES: STORMWATER PERMITS ARE REQUIRED BY FEDERAL LAW FOR CONSTRUCTION ACTIVITIES THAT DISTURB FIVE OR MORE ACRES AND DISCHARGE STORMWATER. U.S. STORMWATER GENERAL PERMIT NO. GNV0022241 HAS BEEN ISSUED BY THE STATE OF NEVADA TO MEET THIS REQUIREMENT. THE CONTRACTOR SHALL SECURE AND PAY FOR THE STORM WATER PERMIT. CONTRACTOR SHOULD CONTACT THE NEVADA DEPARTMENT OF ENVIRONMENTAL PROTECTION BUREAU OF WATER POLLUTION CONTROL AT 555 WASHINGTON AVENUE, ROOM 4300, LAS VEGAS, NEVADA 89106, PHONE (702) 486-2873 FOR INFORMATION AND PROPER FILING

NOTE

THE INFORMATION ON THIS SHEET IS REQUIRED DURING CONSTRUCTION ONLY.

30428

REVISIONS

REV	DESCRIPTION	DATE	BY

© JMA ARCHITECTURE STUDIOS 1999

Avoid cutting underground utility lines. It's costly
Call before you Dig
1-800-227-2600
UNDERGROUND SERVICE ALERT (U.S.A.)

Avoid overhead power line contact
Call before you OVERHEAD
1-702-593-6111
NEVADA POWER ENGINEERING & SAFETY SERVICES DEPARTMENT

DO NOT SCALE DRAWINGS

SEAL
STATE OF NEVADA
KENT B. ANDERSON
CIVIL
No. 6981
PROFESSIONAL ENGINEER
2/1/01

CCSD PROJECT NO. 1461
CCSD REVIEW
APPROVED BY
DATE
DATE 07/17/2000
DRAWN BY MWH
CHECKED BY
SUBMITTAL BID DOCUMENT
A/E PROJECT NO. 00041

NEVADA BY DESIGN
4292 S. Maryland Parkway
Las Vegas, Nevada 89119

JMA ARCHITECTURE STUDIOS

CLARK COUNTY SCHOOL DISTRICT
CONSTRUCTION MANAGEMENT
4828 PEARL ST.
LAS VEGAS, NEVADA 89121

EL CAMPO GRANDE / BRADLEY ELEMENTARY SCHOOL

STORMWATER POLLUTION PREVENTION PLAN

SHEET NO.
C7.01
SHEET 29 of 34
DRAWING NUMBER
715-132

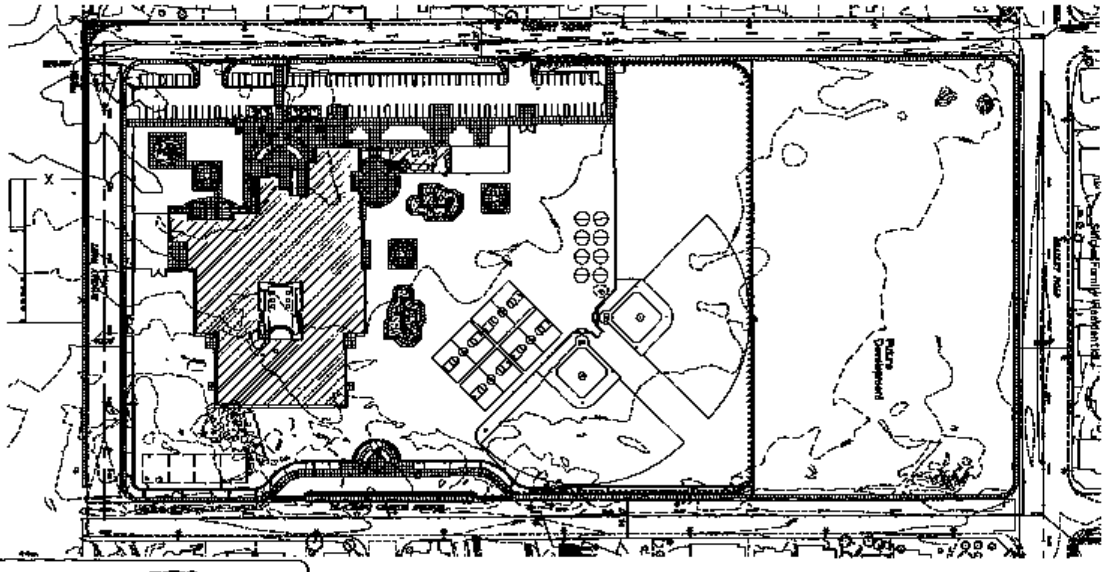

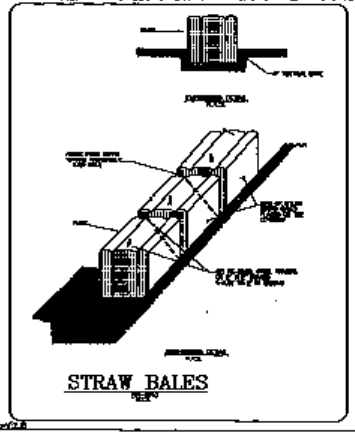

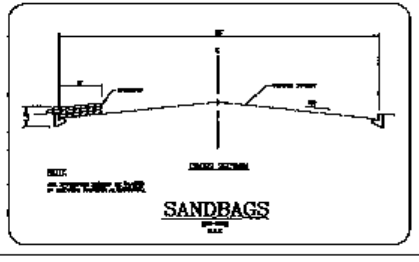

BASIS OF BEARINGS

BENCHMARK

LEGEND

NOTE

NOTE:

NEVADA BY DESIGN

JMA ARCHITECTURE

CLARK COUNTY SCHOOL DISTRICT

EL CAMPO GRANDE / BRADLEY ELEMENTARY SCHOOL

STORMWATER POLLUTION PREVENTION PLAN

C7.01

715-132