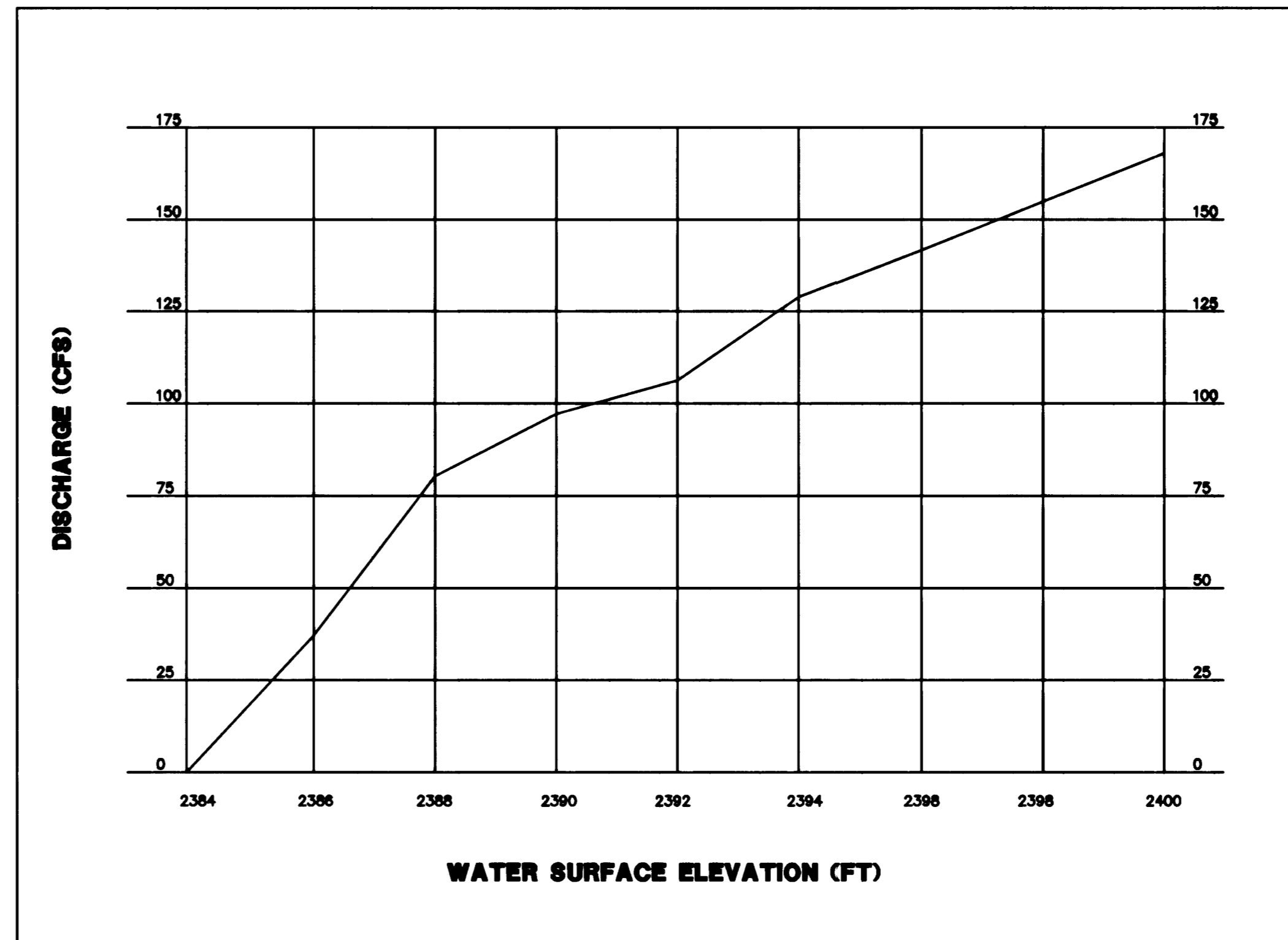
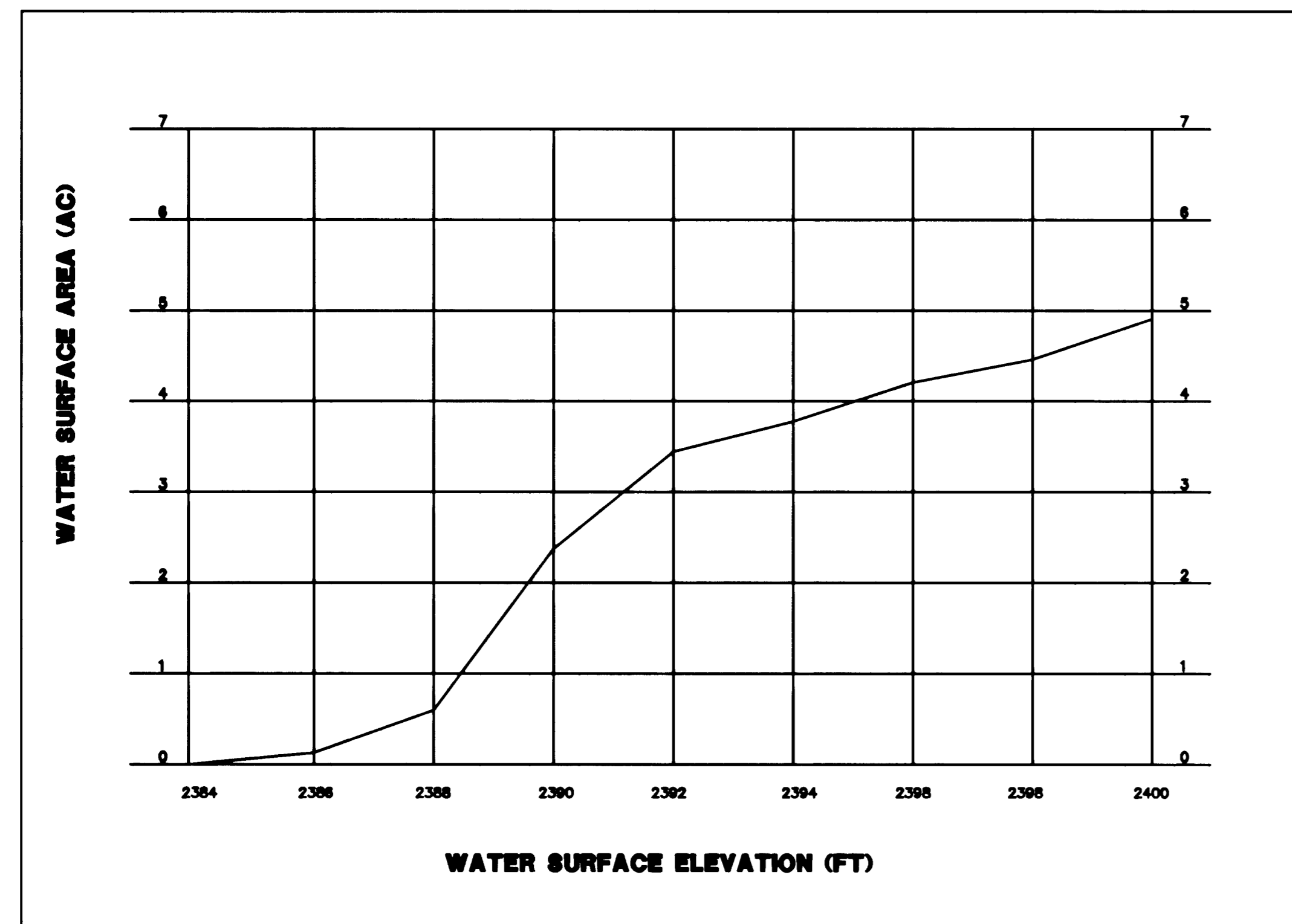


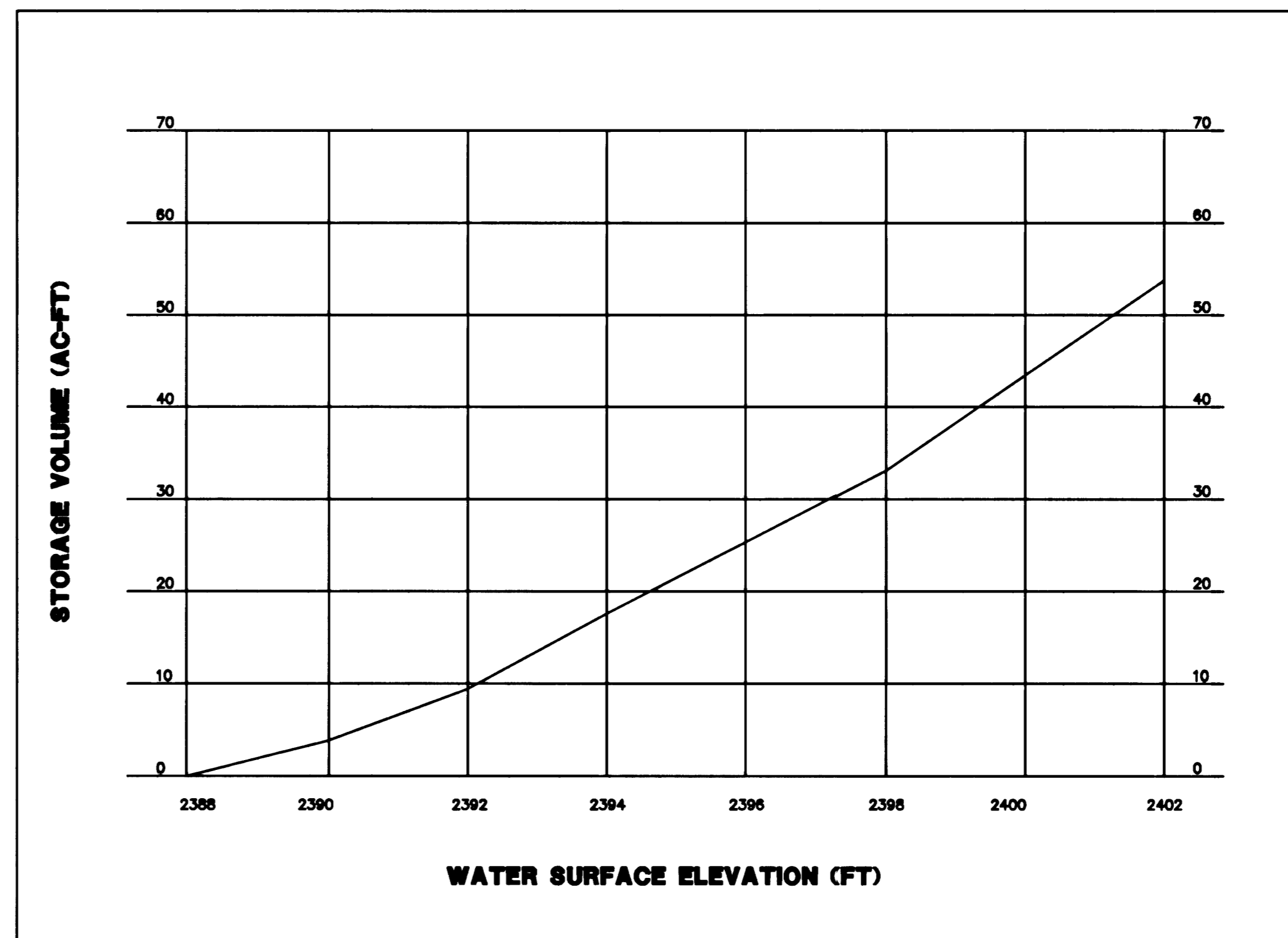
INFLOW/OUTFLOW HYDROGRAPH



STAGE DISCHARGE CURVE



STAGE AREA CURVE



STAGE VOLUME CURVE

AS-BUILT DRAWING

This record drawing, dated February 25, 2002, has been prepared, in part, based upon information furnished by others. While this information is believed to be reliable, Lochsa Engineering, cannot assure its accuracy, and thus is not responsible for the accuracy of this record drawing or for any errors or omissions which may have been incorporated into it as a result. Those relying on this record document are advised to obtain independent verification of its accuracy before applying it for any purpose.



REVISIONS
 ADDENDUM #2, 05-10-01
 AS-BUILT DRAWINGS



LOCHSA ENGINEERING
 5828 Spring Mountain Rd.
 Suite 308
 Las Vegas, Nevada, 89146
 Phone (702) 365-9312
 Fax (702) 365-9317

ELKHORN SPRINGS
 NEIGHBORHOOD PARK
 BUFFALO DRIVE
 HYDROLOGIC INFORMATION

OWNER: CITY OF LAS VEGAS
 DEPARTMENT OF PUBLIC WORKS
 ARCHITECTURAL SERVICES

400 EAST STEWART AVENUE
 LAS VEGAS, NEVADA 89101
 PHONE: (702) 229-6535
 FAX: (702) 385-3232
 TDD: (702) 386-9108

DRAWN: HMF
 FILE: HYDROLOGIC/INFO.DWG
 DATE: MARCH 9, 2001
 SCALE:
 PLOT NO: 01.15301.16
 CVDWG NO: 650.64
 21 of 90

SHEET NO: C6.4