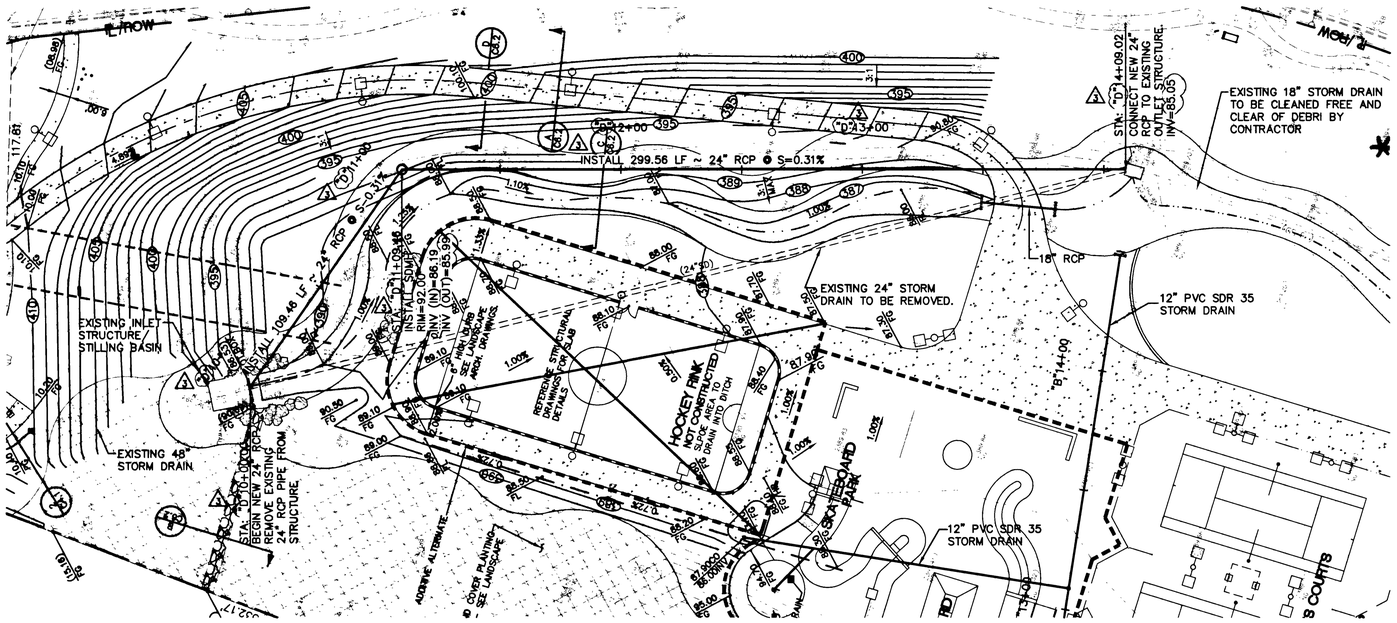

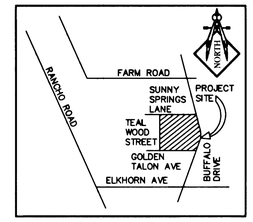

AREA MAP
NO SCALE

NORTH

GRAPHIC SCALE

30 0 15 30 60 120

(IN FEET)
1 inch = 30 ft.

APN: 125-16-813-003 (711-002) 3

BASIS OF BEARING

S 23°07'07" E BEING THE CENTERLINE OF BUFFALO DRIVE AS PER PLAT BOOK 74, PAGE 1 OF CLARK COUNTY OFFICIAL RECORDS.

BENCHMARK

CITY OF LAS VEGAS STATION #1LV90 22W6, BEING A RIVET AND PLATE ON POWER-TRANS PAD, 7535 W. DEER SPRINGS ROAD, 500' E OF BUFFALO DRIVE.

ELEV: 2388.00' NAVD88

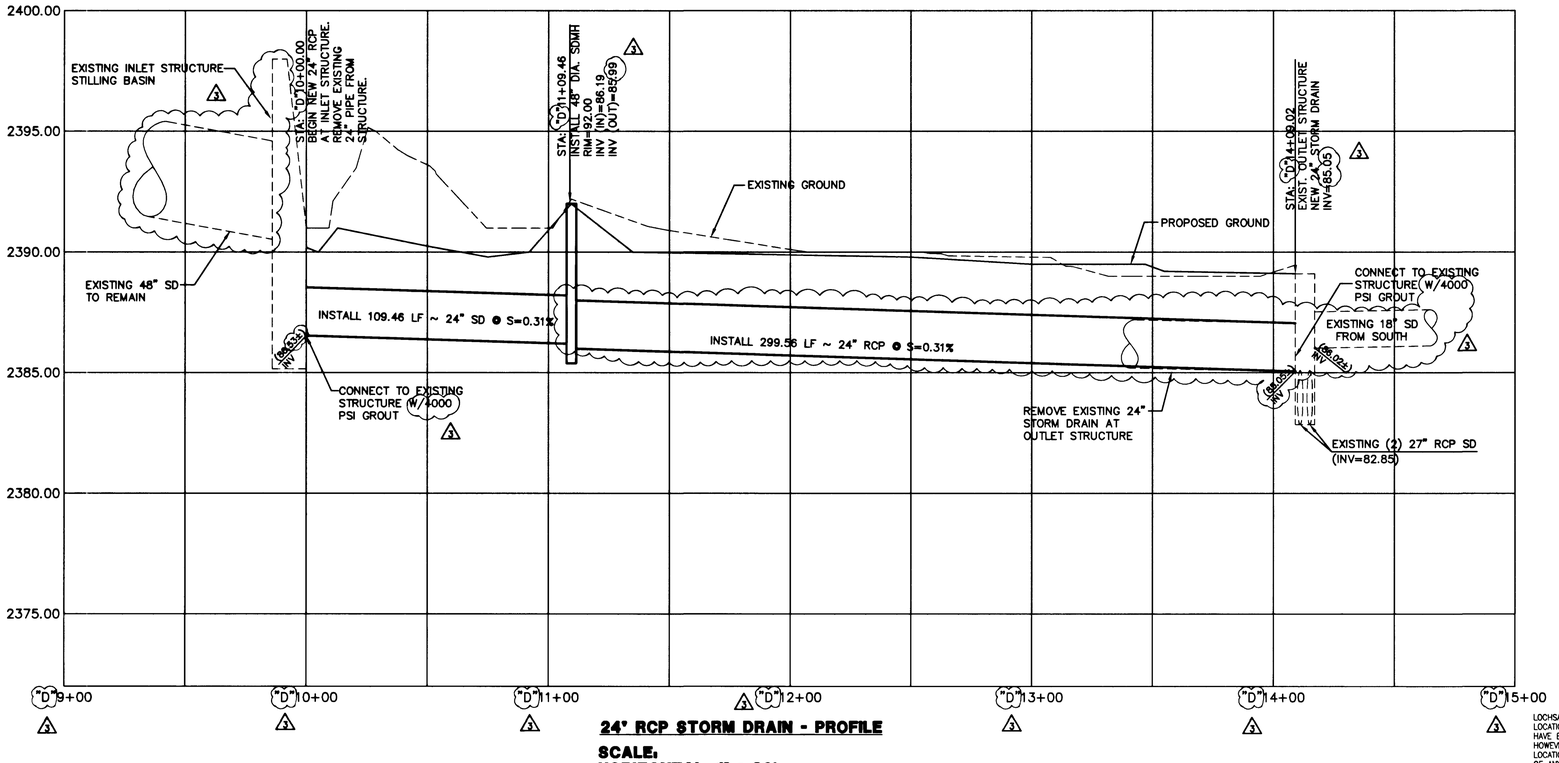

24" RCP STORM DRAIN - PROFILE

SCALE:
HORIZONTAL: 1" = 30'
VERTICAL: 1" = 3'

48226

AS-BUILT DRAWING

This record drawing, dated February 25, 2002, has been prepared, in part, based upon information furnished by others. While this information is believed to be reliable, Lochsa Engineering, cannot assure its accuracy, and thus is not responsible for the accuracy of this record drawing or for any errors or omissions which may have been incorporated into it as a result. Those relying on this record document are advised to obtain independant verification of its accuracy before applying it for any purpose.

AVOID CUTTING UNDERGROUND UTILITY LINES. IT'S COSTLY.
Call before you Dig— 1-800-227-2600
(NEVADAWIDE REPAIRS ALERT (NAA))

AVOID OVERHEAD POWER LINE CONTACT
Call before you OVERHEAD 1-702-593-6111
(NEVADA POWER EMERGENCY AND SAFETY SERVICES DEPARTMENT)

LOCHSA ENGINEERING ASSUMES NO RESPONSIBILITY FOR EXISTING UTILITY LOCATIONS AND ELEVATIONS. THE UTILITIES SHOWN ON THIS DRAWING HAVE BEEN PLOTTED FROM THE BEST AVAILABLE INFORMATION. IT IS, HOWEVER, THE CONTRACTORS RESPONSIBILITY TO FIELD VERIFY THE LOCATION AND ELEVATION OF ALL UTILITIES PRIOR TO THE COMMENCEMENT OF ANY CONSTRUCTION. CONTRACTOR TO FIELD VERIFY ALL EXISTING SITE CONDITIONS PRIOR TO CONSTRUCTION. IF A CONFLICT EXISTS BETWEEN WHAT IS SHOWN ON THESE DRAWINGS AND WHAT EXIST IN THE FIELD, THE CONTRACTOR IS TO NOTIFY THE ARCHITECT, OWNER'S REPRESENTATIVE OR ENGINEER IMMEDIATELY.

LEGEND

EXISTING	PROPOSED		EXISTING	PROPOSED	
		RIGHT-OF-WAY	OHP	OHP	OVERHEAD POWER
		CENTERLINE			RETAINING WALL
		PROPERTY LINE			FENCE
		SAWCUT LINE			SCARP
(W)	W	WATER LINE			GRADE BREAK
(SS)	SS	SANITARY SEWER LINE		FF=0.00	FINISH FLOOR
(G)	G	GAS LINE	(0.00) C.O. INV	0.00 C.O. INV.	CLEANOUT INVERT ELEV.
(SD)	SD	STORM DRAIN		0.00%	FLOW DIRECTION
(E)	E	POWER LINE/POWER POLE	(0.00) FG	0.00 FG	FINISH GRADE
(T)	T	TELEPHONE LINE	(0.00) TC	0.00 TC	TOP OF CURB
		FIRE HYDRANT	(0.00) TOW	0.00 TOW	TOP OF WALL
		WATER VALVE			GATE
		METERS/PULL BOXES			SIGN
		REDUCER			
		MANHOLE			
CO	CO	CLEANOUT			
(00)	00	CONTOUR			
		A.C. PAVING			
		TYPE "L" CURB & GUTTER			
		TYPE "A" CURB			
		CONCRETE			

STREET LIGHTS: 100 W H.P.S. / 150 W H.P.S. / 200 W H.P.S. / 250 W H.P.S.

CITY OF LAS VEGAS NEVADA

REVISIONS
1 ADDENDUM #2, 05-10-01
1 AS-BUILT DRAWINGS

CONSULTANT

LUCCHESI · GALATI · ARCHITECTS
500 PILOT ROAD, SUITE A
LAS VEGAS, NEVADA 89119
(702) 369-7111

LOCHSA ENGINEERING
5828 Spring Mountain Rd.
Suite 308
Las Vegas, Nevada. 89146
Phone (702) 365-9312
Fax (702) 365-9317

DEPARTMENT OF PUBLIC WORKS

ELKHORN SPRINGS NEIGHBORHOOD PARK
BUFFALO DRIVE
STORM DRAIN
PLAN AND PROFILE 2

STAMP

OWNER: CITY OF LAS VEGAS
DEPARTMENT OF PUBLIC WORKS
ARCHITECTURAL SERVICES
400 EAST STEWART, AVENUE
LAS VEGAS, NEVADA, 89101
PHONE: (702) 229-6539
FAX: (702) 382-3232
TDD: (702) 386-9108

DRAWN MMF.
FILE 646-48D-PP2.DWG
DATE MARCH 9, 2001
SCALE 1"=30'
WBS NO 01.15301.16
CLV DWG NO 650.64
16 OF 90
SHT NO C4.6

DRAWINGS AND SPECIFICATIONS RETAINED BY THE CLIENT MAY BE UTILIZED ONLY FOR COMPLETING THE PROJECT FOR WHICH THEY WERE PREPARED, AND NOT FOR THE CONSTRUCTION OF ANY OTHER PROJECT. A.A.C. 6.01.700
THE DRAWINGS AND SPECIFICATIONS AS INSTRUMENTS OF SERVICE ARE THE PROPERTY OF THE DESIGN PROFESSIONAL. WHERE STAMP OF CERTIFICATION APPEARS ON THE DRAWINGS AND SPECIFICATIONS, ANY USE OR REPRODUCTION IN WHOLE OR IN PART WITHOUT WRITTEN CONSENT IS STRICTLY PROHIBITED. COPIES OF THE DRAWINGS AND

I:\CAD\646A4\dwgs\AS-BUILT\646A4sd-pp2.dwg Tue Feb 26 13:03:46 2002 BRIAN