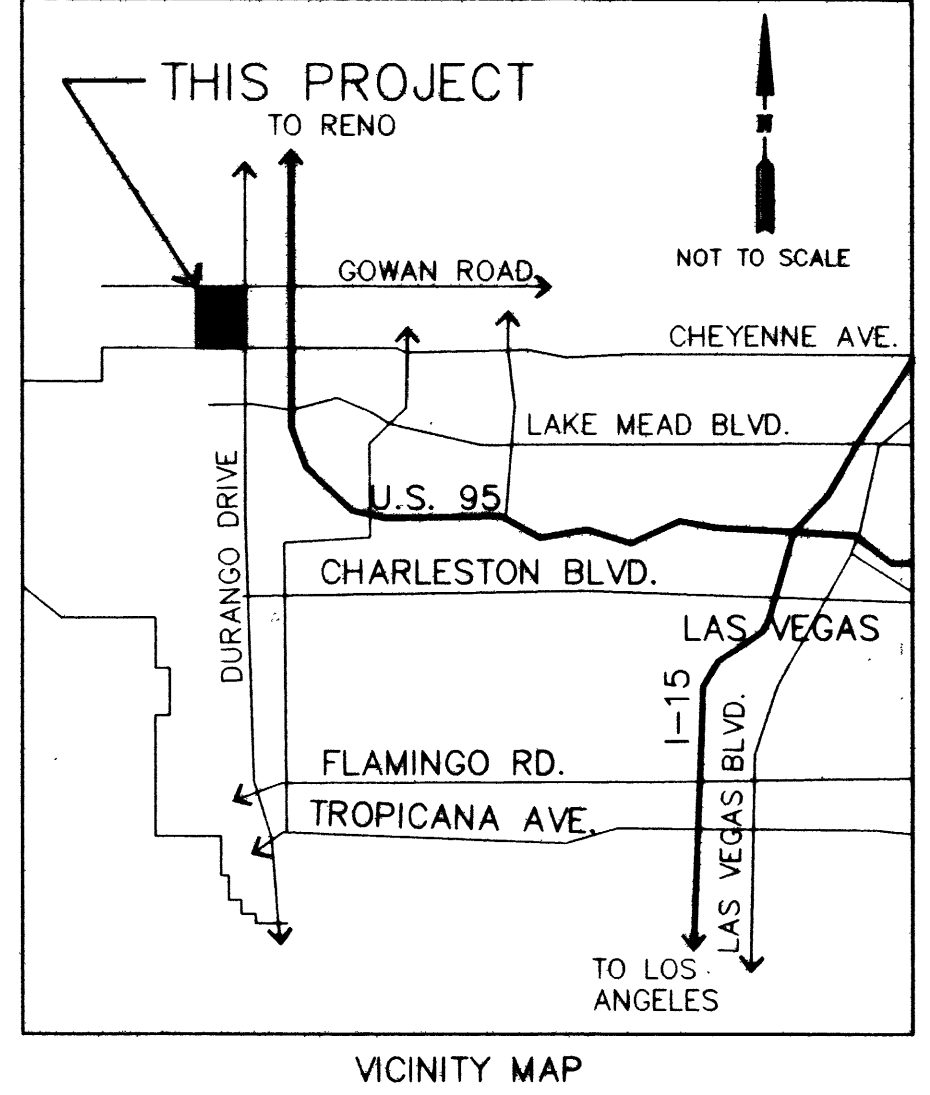


NOTES:
 1. REFER TO SHEET C-4 FOR LINE AND CURVE TABLES.
 2. ALL LINE AND CURVE REFERENCES ARE FOR FFC.

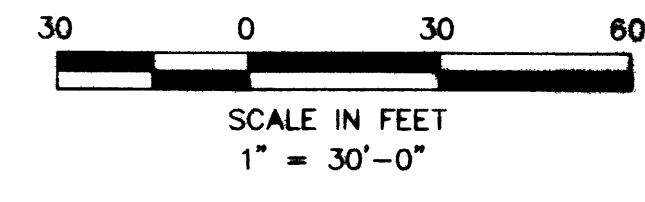
BENCHMARK:
 CITY OF LAS VEGAS BENCHMARK OLVD0-17NEE6-752.4415 M.
 NAVD 88 (2468.64') RIVET AND PLATE ON TOP OF CURB, RAMPART BLVD.
 AND LAZERETTE DRIVE, WEST CURB LINE.

BASIS OF BEARINGS:
 BEING THE NORTH LINE OF THE SOUTHEAST QUARTER (SE 1/4)
 OF SECTION 8, TOWNSHIP 20 SOUTH, RANGE 60 EAST, M.D.M.
 CLARK COUNTY, NEVADA, TAKEN AS NORTH 89°44'06\"/>

SURVEYED BY:
 POGGEMEYER DESIGN GROUP
 2801 NORTH TENAYA WAY
 LAS VEGAS, NEVADA
 MARCH 15, 1997




TIES TO CORNERS AND SURVEY DATA IS
 TAKEN FROM "SURVEY MONUMENTATION
 PLAN" BY PAUL HANSEN RLS 8660 AND
 IS INCLUDED FOR INFORMATION ONLY.



RECORD DRAWINGS

3 of 118
 650.59

8/18
 8/17/16



This drawing is the property of HARDING LAWSON ASSOCIATES, including all patented and patentable features, and/or confidential information and its use is conditioned upon the user's agreement not to reproduce the drawing in whole or part, nor the material described thereon, nor the use of the drawing for any purpose other than specifically permitted in writing by HARDING LAWSON ASSOCIATES.

NO.	DATE	REVISIONS	BY	CHK
1	7-2-98	ADDENDUM 2		

DRAWN: MAE	PROJECT NO: 41712	FILE NAME: CDHCL.DWG
ENGINEER: JHM	SCALE: 1"=30'	
CHECKED: SWJ	APPROVED: Jhm	
DATE: 10-30-97	DATE: 2-17-98	

Harding Lawson Associates
 Engineering and Environmental Services
 5145 S. Arville St. Ste. A
 Las Vegas, Nevada
 (702) 251-5449

NORTHWEST FAMILY RECREATION CENTER
 CITY OF LAS VEGAS
 400 E. STEWART AVENUE
 LAS VEGAS, NEVADA

HORIZONTAL CONTROL

DRAWING: C2
SHEET: 2 of 17
REVISION NUMBER:
DATE:

27015