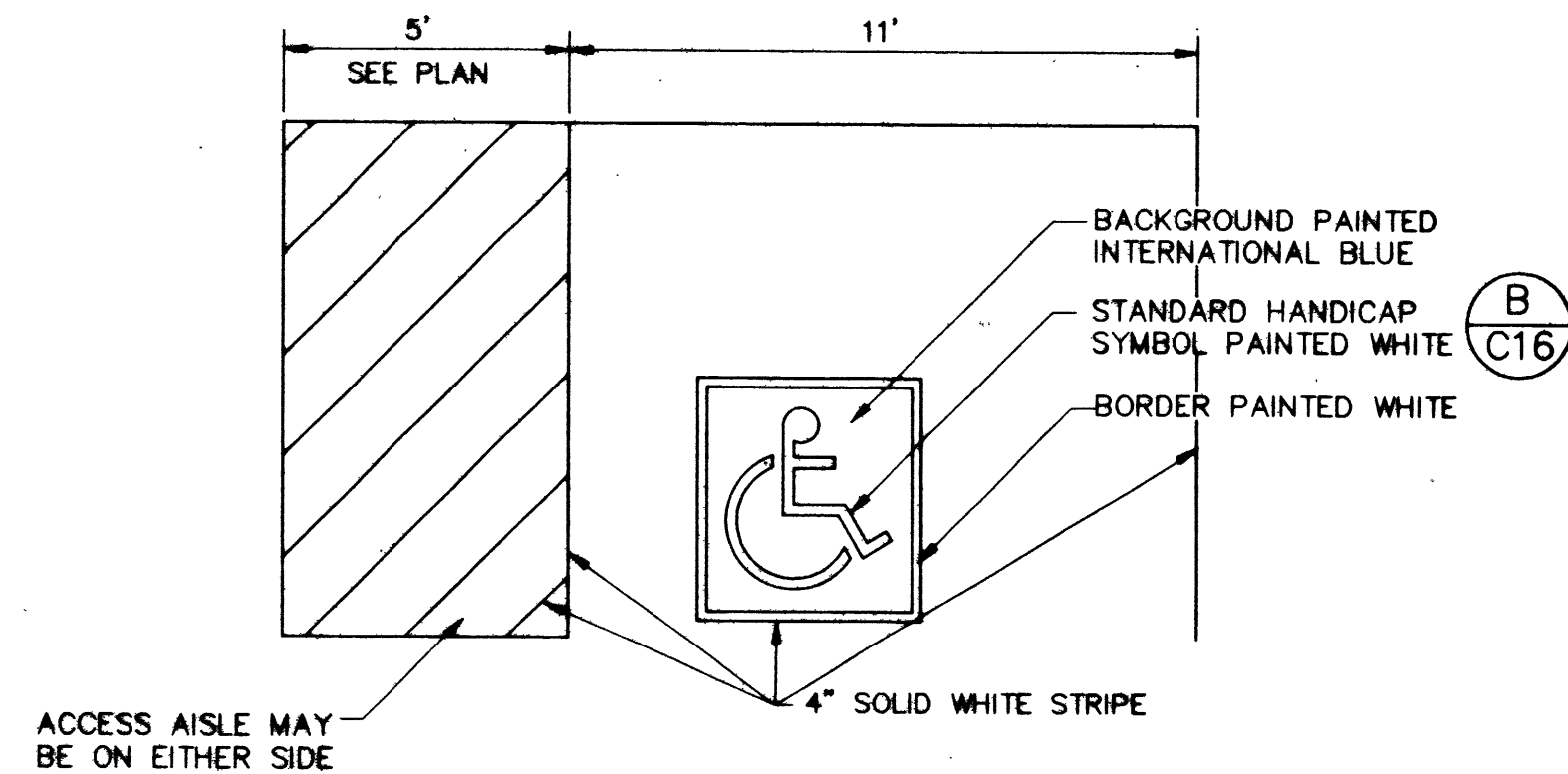
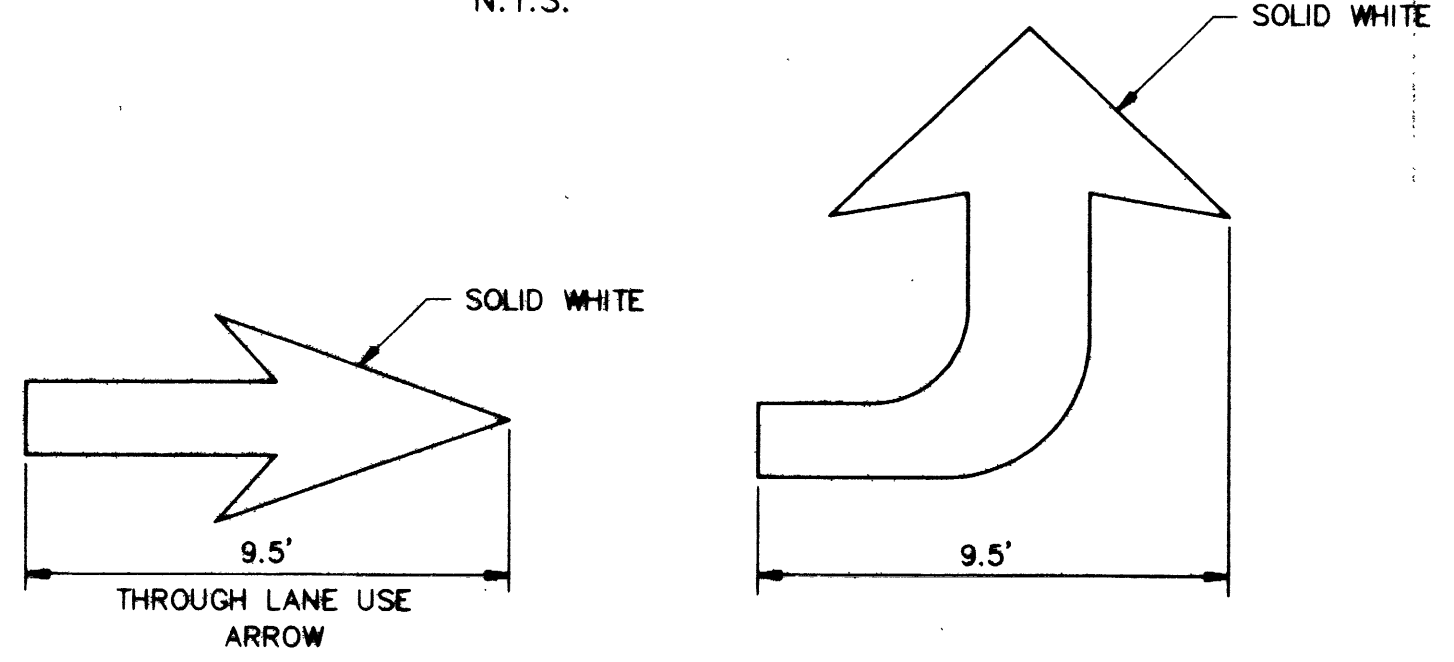


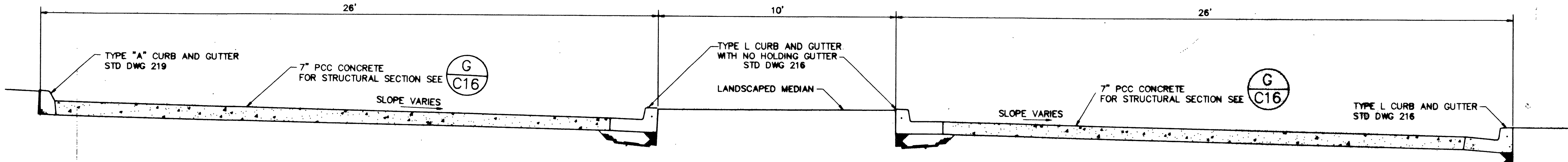
HANDICAP SYMBOL (B) C16
N.T.S.



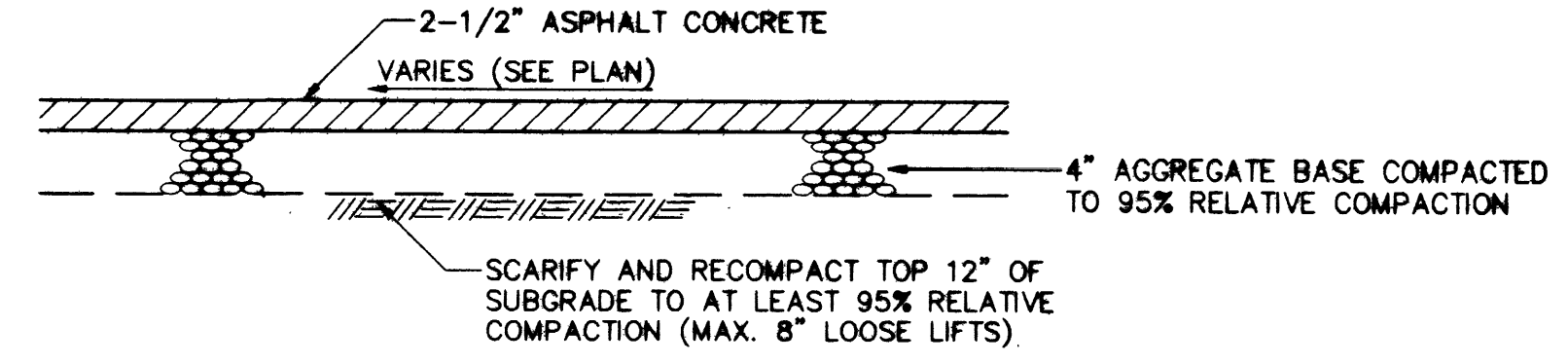
ACCESSIBLE PARKING STALL DETAIL (C) C16
N.T.S.



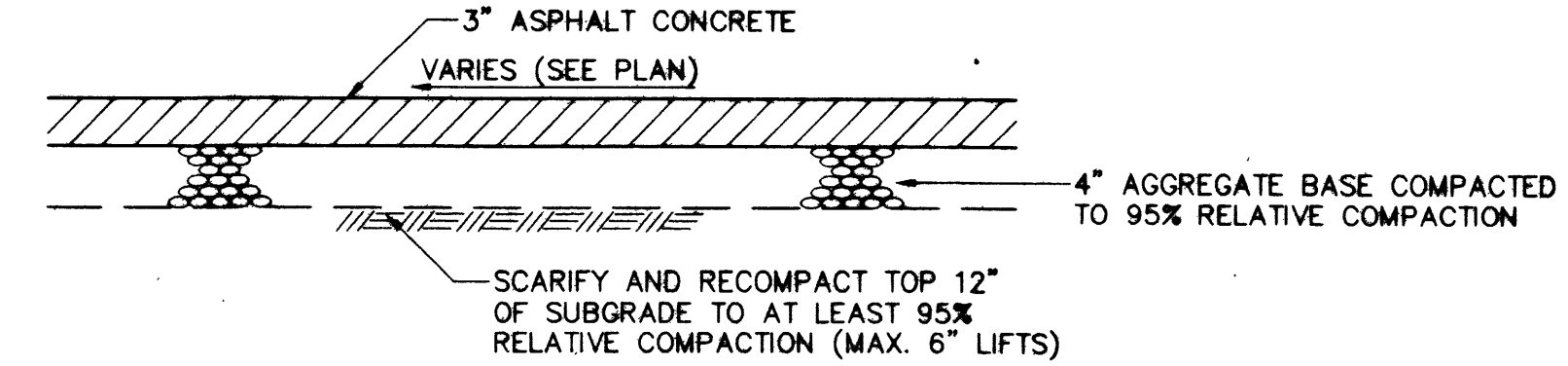
DIRECTIONAL ARROWS DETAIL (D) C16
N.T.S.



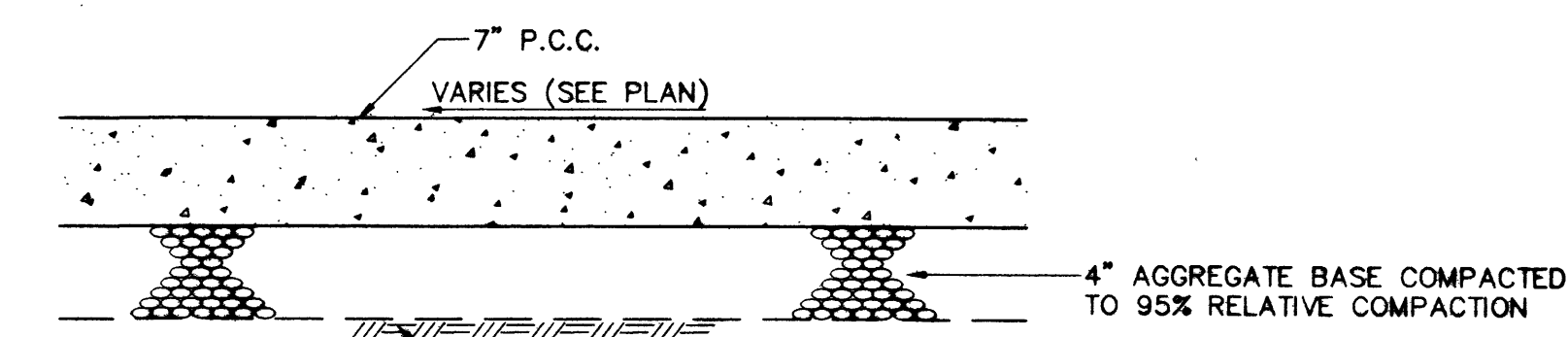
ACCESS ROAD STRUCTURAL SECTION (A) C16
N.T.S.



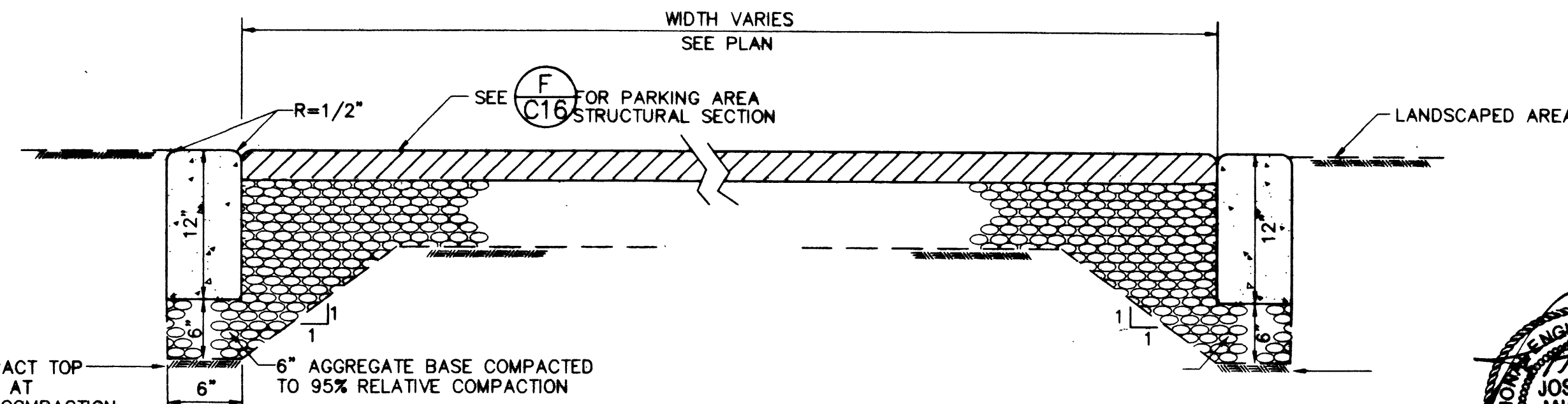
PARKING AREA STRUCTURAL SECTION (E) C16
N.T.S.



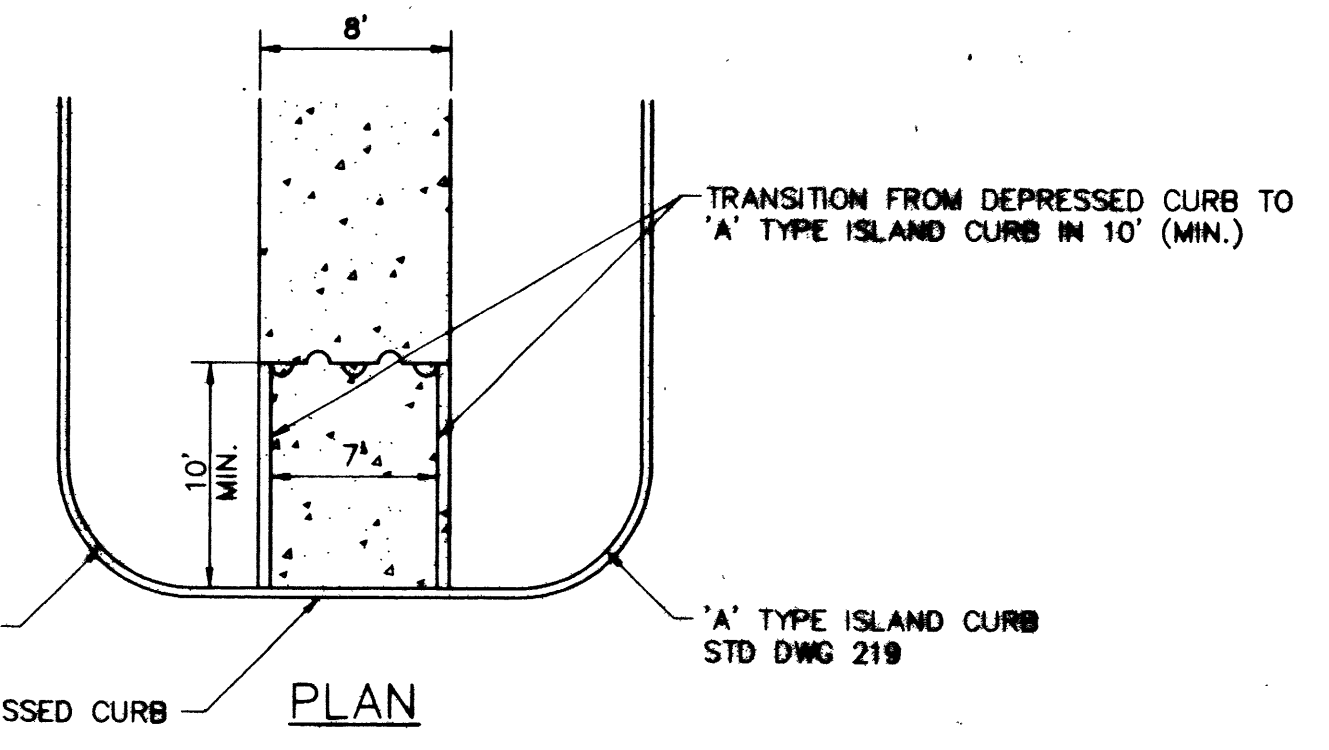
DRIVEWAY STRUCTURAL SECTION (F) C16
N.T.S.



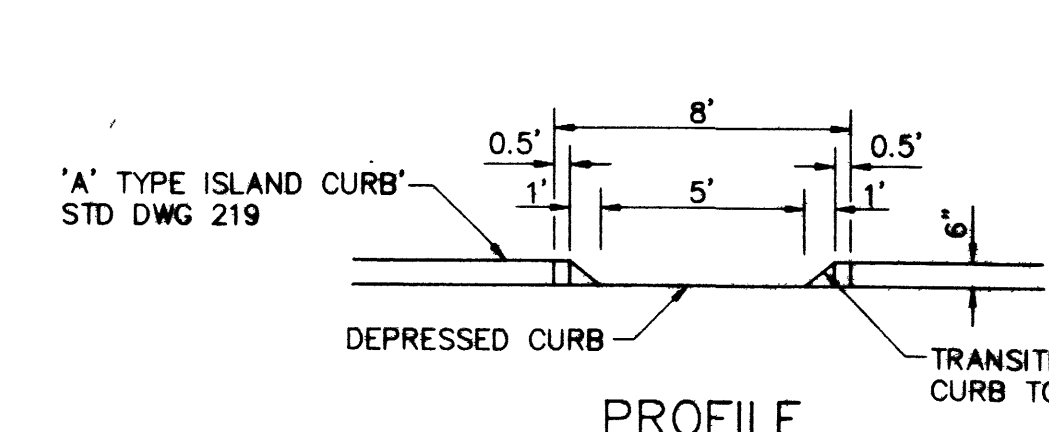
ACCESS ROAD STRUCTURAL SECTION (G) C16
N.T.S.



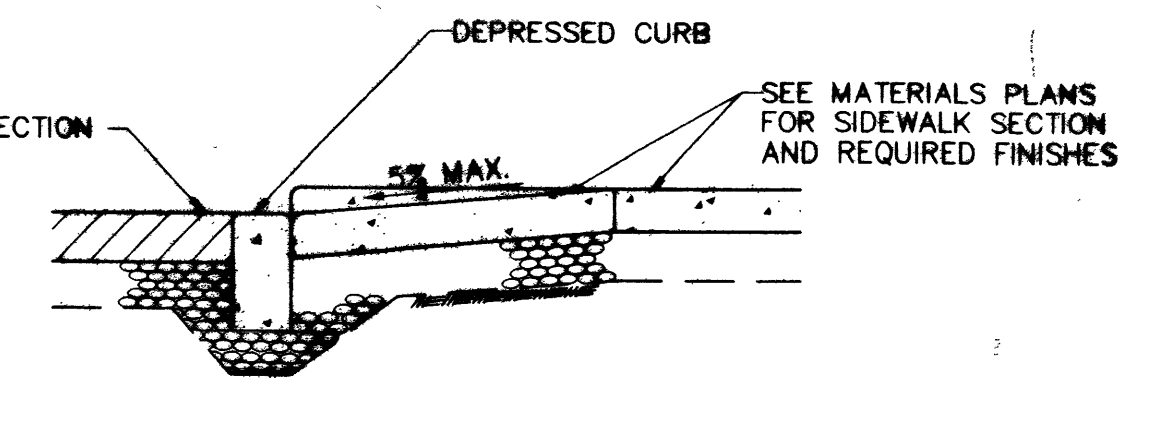
DRIVEWAY CROSS SECTION (H) C16
N.T.S.



'A' TYPE ISLAND CURB (I) C16
STD DWG 219



PROFILE

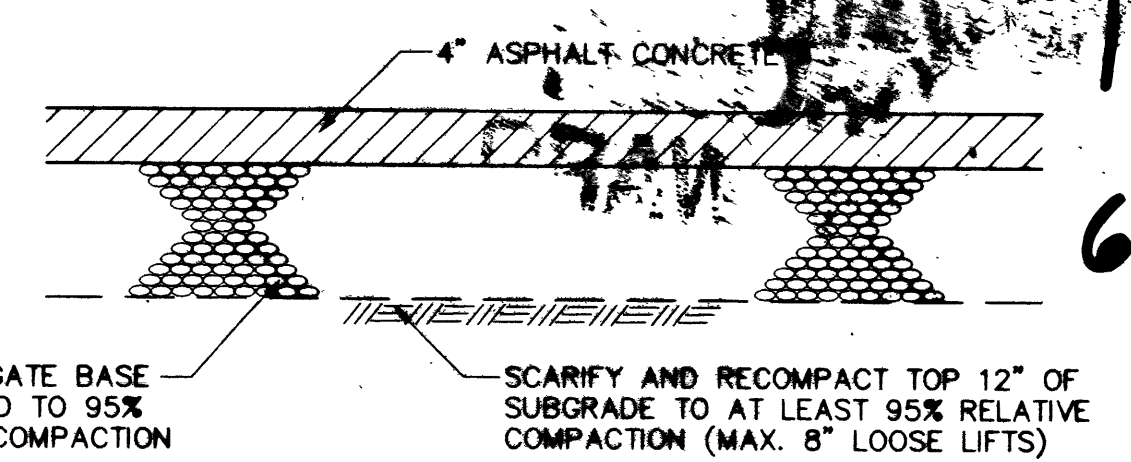


SECTION


PEDESTRIAN RAMP NOTES:

1. RAMPS SHALL BE CONSTRUCTED WITH A ROUGH BROOM FINISH TRANSVERSE TO THE SLOPE OF THE RAMP.
2. WHEN CONSTRUCTING RAMP WHERE CURB & GUTTER EXISTS COMPLETELY REMOVE INTERFERING PORTIONS OF EXISTING CURB AND GUTTER.


CURB RAMP (I) C16
N.T.S.



TEMPORARY PAVING (J) C16
N.T.S.



TEMPORARY PARKING AREA STRUCTURAL SECTION (K) C16
N.T.S.



This drawing is the property of HARDING LAWSON ASSOCIATES, including all patented and patentable features, and/or confidential information and its use is conditioned upon the user's agreement not to reproduce the drawing, in whole or in part, nor the material described thereon, nor the use of the drawing for any purpose other than specifically permitted in writing by HARDING LAWSON ASSOCIATES.

NO.	DATE	REVISIONS	BY	CHK
1	7-2-98	ADDENDUM 1	JHM	

DRAWN:	MAE	PROJECT NO.:	41712	FILE NAME:	CDDET1.DWG
ENGINEER:	DAE	SCALE:	NTS		
CHECKED:	SWJ	APPROVED:	JHM		
DATE:	10-30-97	DATE:	7-17-98		

Harding Lawson Associates
Engineering and Environmental Services
5145 S. Arville St. Ste. A
Las Vegas, Nevada
(702) 251-5449

NORTHWEST FAMILY RECREATION CENTER
CITY OF LAS VEGAS
400 E. STEWART AVENUE
LAS VEGAS, NEVADA

DETAILS

DRAWING:	C16
SHEET:	17 of 17
REVISION NUMBER:	
DATE:	

27029

650.59

RECORD DRAWINGS
17 OF 118
650.59