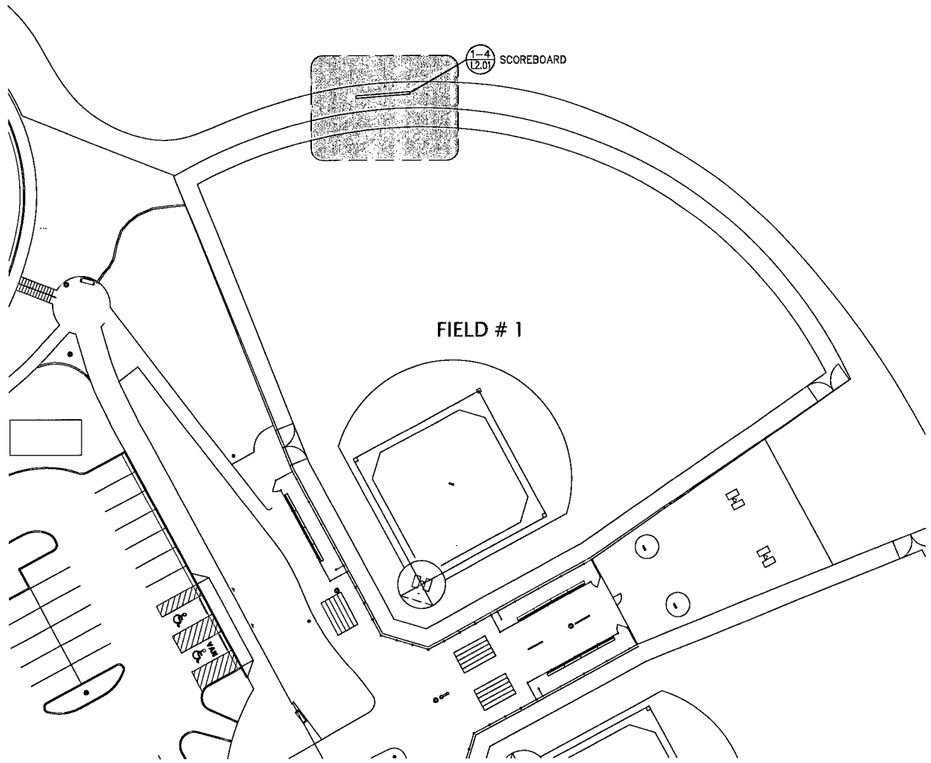

1 BASEBALL FIELD 1
1"=30'

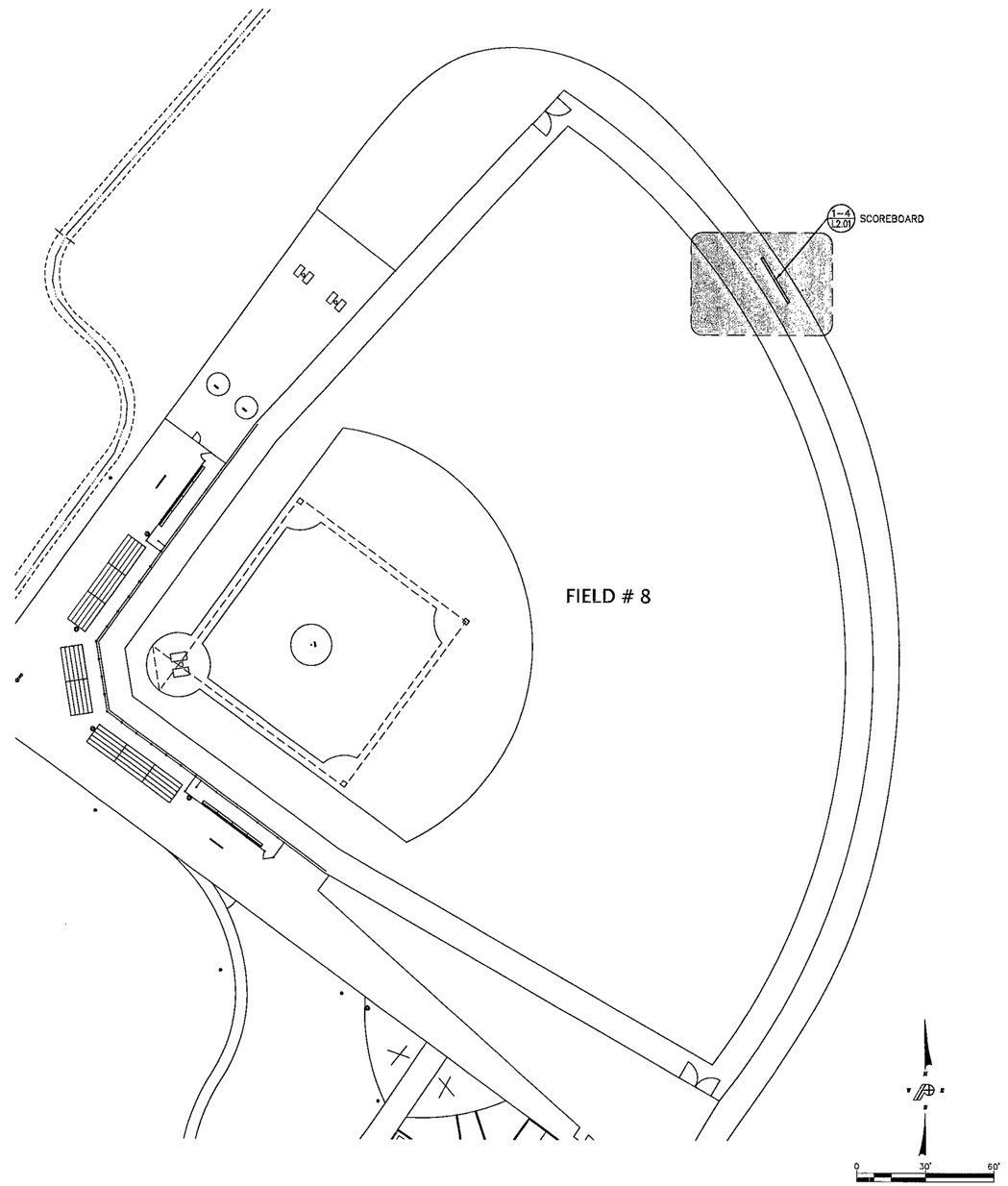

2 BASEBALL FIELD 8
1"=30'

APPROVED
SCORE BOARD LOCATION ONLY
11/24/08

ABOVE VIEWING UNDERGROUND TRAFFIC SIGNAL SYSTEMS AND STREET LIGHT SYSTEM CONDUITS, IT'S DANGEROUS
Call before you Underground
1-702-453-5300
TRAFFIC AND LIGHTING SYSTEM OF TRANSPORTATION (TAOT)
ABOVE VIEWING OVERHEAD POWER LINES, IT'S DEADLY
Call before you Overhead
1-702-227-2929
NEVADA POWER EMERGENCY AND SAFETY SERVICES DEPARTMENT
Call before you Dig
ABOVE OR BELOW UNDERGROUND UTILITY LINE DANGER
811
1-800-227-2600
CLARK COUNTY TRAFFIC MANAGEMENT
1-702-455-7544

KEY MAP

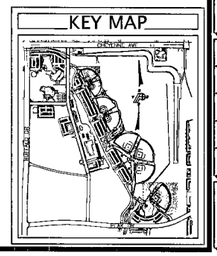

REVISION	DATE	BY

ANY INFORMATION OR DATA ON THIS DRAWING IS NOT INTENDED TO BE SUITABLE FOR REUSE BY ANY PERSON, FIRM, CORPORATION, OR ANY OTHERS ON EXTENSIONS OF THIS PROJECT OR FOR ANY USE ON ANY OTHER PROJECT. ANY REUSE WITHOUT WRITTEN VERIFICATION AND ADAPTATION BY THE OWNER'S REPRESENTATIVE FOR SPECIFIC PURPOSE INTENDED WILL BE AT USER'S SOLE RISK AND WITHOUT LIABILITY OR LEGAL EXPOSURE TO THE ENGINEER.

POGGEMEYER DESIGN GROUP
6960 Smoke Ranch Suite 110
Las Vegas, Nevada 89128
p) 702.255.9100
f) 702.255.8375
www.poggemeyer.com

STAMP
REGISTERED LANDSCAPE ARCHITECT
KENNETH SPRAGGINS
6889
STATE OF NEVADA
10/07/08

CONSTRUCTION PLAN

DOC ROMEO PARK
SCOREBOARDS
CITY OF LAS VEGAS, NEVADA

650.101-SCB

JOB NUMBER	LV08087-G
DESIGNED BY	DWL
DRAWN BY	TT
CHECKED BY	KHS
DATE	10/07/08
SHEET NUMBER	L1.01
	2 OF 13

119097