




REVISIONS
 CONSULTANT

Kimley-Horn
 and Associates, Inc.
 Planning, Engineering, and Environmental Consultants
 5000 E. Flamingo Ave., Suite 200, Las Vegas, NV 89119
 Tel: (702) 734-4949
 Fax: (702) 734-6666

DURANGO/RILEY PARK PHASE II
 6105 N. Durango Dr.

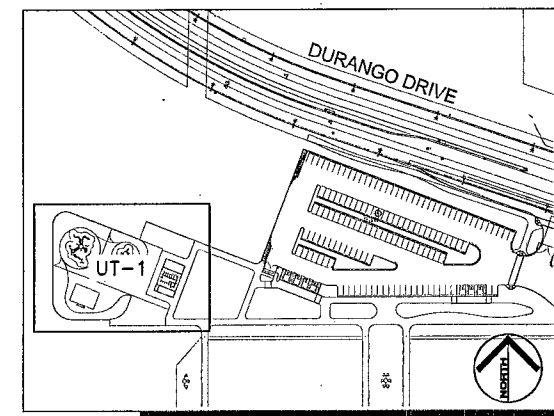
UTILITY PLAN



OWNER: CITY OF LAS VEGAS
 DEPARTMENT OF PUBLIC WORKS
 ARCHITECTURAL SERVICES

400 EAST STEWART AVENUE
 LAS VEGAS, NEVADA 89103
 PHONE: (702) 229-6538
 FAX: (702) 386-4848
 TDD: (702) 386-9108

PROJECT: MCBFR
 DATE: DECEMBER 2008
 SCALE: 1/2" = 1' = 20'
 SHEET NO: 08.15341.15
 CITY/DWG NO: 650.100-2
 H# 28200
 SHEET NO: UT-1



KEY MAP

BASIS OF BEARINGS

NORTH 02°07'20" EAST BEING THE WEST LINE OF THE NORTHEAST QUARTER (NE 1/4) OF SECTION 29, TOWNSHIP 19 SOUTH, RANGE 60 EAST, M.D.M. AS SHOWN ON PARCEL MAP FILE 77, PAGE 98 OF OFFICIAL RECORDS, CLARK COUNTY, NEVADA.

BENCHMARK

CITY OF LAS VEGAS VERTICAL CONTROL POINT "BLV90 29E6", CITY OF LAS VEGAS RIVET & ROUND PLATE IN CONCRETE PAD, NORTHWEST CORNER OF TROPICAL PKWY. AND RILEY ST. ±100' NORTH OF TROPICAL PKWY.

ELEVATION: 2499.06 (FEET)
 761.714 (METERS)

NORTH AMERICAN VERTICAL DATUM OF 1988 (NAVD'88).

GENERAL NOTE

ALL DIMENSIONS ARE TO BACK OF CURB UNLESS OTHERWISE NOTED ON PLANS.

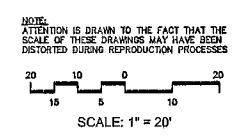
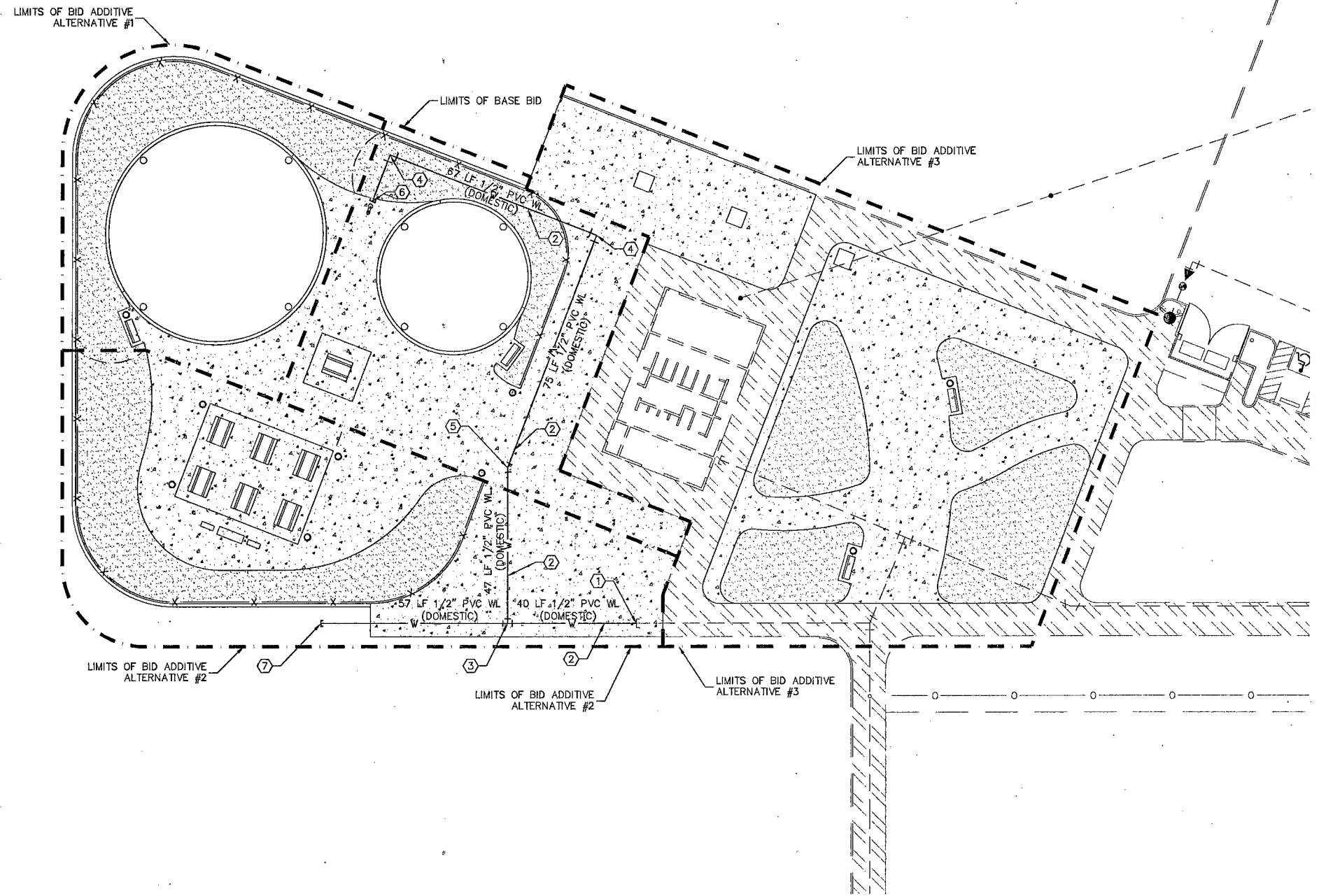
ALL WORK ON THIS SHEET TO BE INCLUDED IN BASE BID

UTILITY NOTES

- 1 REMOVE CAP AND CONNECT TO EXISTING 3" WL.
- 2 INSTALL 3" PVC WATERLINE AT 36" MINIMUM DEPTH PER CCAUSD DWG No. 502 AND DETAIL 3 RT-2
- 3 INSTALL 3" X 1/2" TEE.
- 4 INSTALL 90° BEND (SEE PLAN FOR SIZE).
- 5 INSTALL 22.5° BEND (SEE PLAN FOR SIZE).
- 6 CONNECT TO DRINKING FOUNTAIN PER DETAIL 1 RT-2
- 7 PROVIDE STUB OUT AT LEAST 15' BEYOND CONCRETE SIDEWALK AND CAP FOR FUTURE USE.

LEGEND

- ACCESSIBLE PATH
- LANDSCAPE AREA
- EXISTING ACCESSIBLE PATH



NOTE: ATTENTION IS DRAWN TO THE FACT THAT THE SCALE OF THESE DRAWINGS MAY HAVE BEEN DISTORTED DURING REPRODUCTION PROCESSES.

NOTES

1. ALL EXISTING UTILITY LOCATIONS SHOWN HEREIN ARE APPROXIMATE ONLY. IT SHALL BE THE CONTRACTORS RESPONSIBILITY TO DETERMINE THE EXACT VERTICAL AND HORIZONTAL LOCATION OF ALL EXISTING UNDERGROUND UTILITIES PRIOR TO COMMENCING CONSTRUCTION. NO REPRESENTATION IS MADE THAT ALL UTILITIES ARE SHOWN HEREON. THE ENGINEER ASSUMES NO RESPONSIBILITY FOR UTILITIES NOT SHOWN OR UTILITIES NOT SHOWN IN THEIR PROPER LOCATION.
2. CONTRACTOR TO FIELD VERIFY EXISTING INVERT ELEVATION PRIOR TO CONSTRUCTION AND NOTIFY THE ENGINEER OF ANY DISCREPANCIES.
3. ON-SITE UTILITIES ARE TO BE INSTALLED PER THE CURRENTLY ADOPTED DESIGN AND CONSTRUCTION STANDARDS FOR WASTEWATER AND POTABLE WATER SYSTEMS.
4. ALL ABOVE GROUND UTILITY APPURTENANCES SHALL CONFORM TO THE REQUIREMENTS OF TITLE 19.12.040.



SAFETY ALERT
 Call Before You Overhead
 1-800-227-2600
 1-702-227-2929



Call before you dig
 UnderGround
 1-702-229-6331
 1-702-432-5300

Jan 06, 2009 - 2:06pm - USER: mcorvus.bush
 K:\LAV_Public\trans\082206\018 DurangoRiley Park Phase II\CAD\326018UT.dwg

121988

AS-BUILDS

DOWNLOADED BY: [unreadable] FROM: [unreadable] ON: [unreadable] AT: [unreadable] IP: [unreadable]