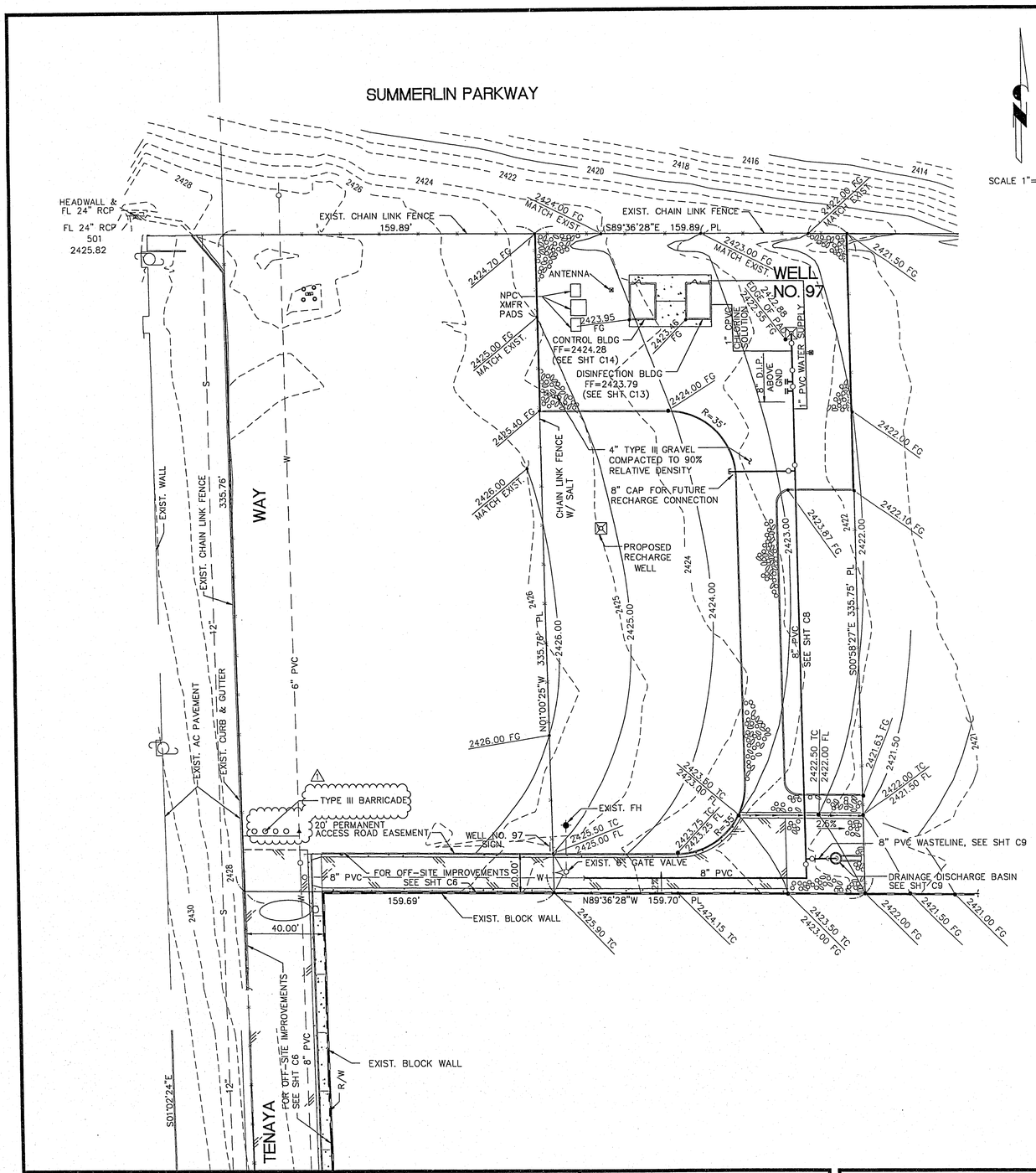

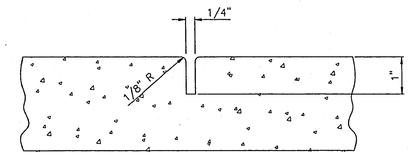

WEAKENED PLANE JOINT (1/—)
NOT TO SCALE

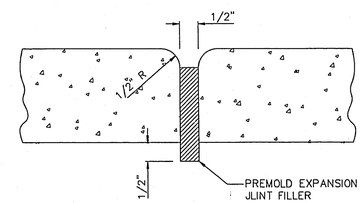

EXPANSION JOINT (2/—)
NOT TO SCALE

NOTES:

1. CONTRACTOR SHALL REMOVE ALL DEBRIS, DIRTS, AND OTHER MATERIALS DUMPED ON WELL NO. 97 SITE AND ON THE ADJACENT PARCEL WEST OF THE WELL NO. 97 SITE TO APPROVED LANDFILL FACILITIES PRIOR TO STARTING CONSTRUCTION.
2. MOUNT OF DIRTS, DEBRIS, AND OTHER MATERIALS ARE NOT SHOWN ON THE PLAN.
3. THE EXISTING CONTOUR LINES SHOWN REPRESENT THE ORIGINAL GROUND BEFORE DUMPING OF DEBRIS AND DIRTS.

REV.	DESCRIPTION	BY	DATE	CK'D.
1	CHANGED PER CITY OF LAS VEGAS	GB	1/95	

SCALE: AS SHOWN

FILE NAME: C0717C05.DWG DATE: 08/08/94
DRAWN: P.J./F.P.A/S.M. DATE: 08/08/94
CHECKED: J.Y.L. DATE: 08/08/94

RECOMMENDED
JOSEPH Y. LIN R.P.E. NO. DATE
APPROVED
MARK H. PETERSON 8838 R.P.E. NO. 12-13-94 DATE

LAS VEGAS VALLEY WATER DISTRICT
3700 WEST CHARLESTON BOULEVARD
LAS VEGAS, NEVADA

EQUIP WELL NOS. 96 AND 97
WELL NO. 97 GRADING PLAN AND DETAILS

REGISTERED PROFESSIONAL ENGINEER MARK H. PETERSON CIVIL No. 8838 STATE OF NEVADA
12-13-94

DRAWING NUMBER 717
REF. SHEET NO. C5
SHEET 5 OF 32

E-3 QS 396 138-27-SE 565-245

26-3

Y:\ACAD\DRAWINGS\CONTRACT\C0717\C0717C05.dwg Plot @ 01/19/95 17:13