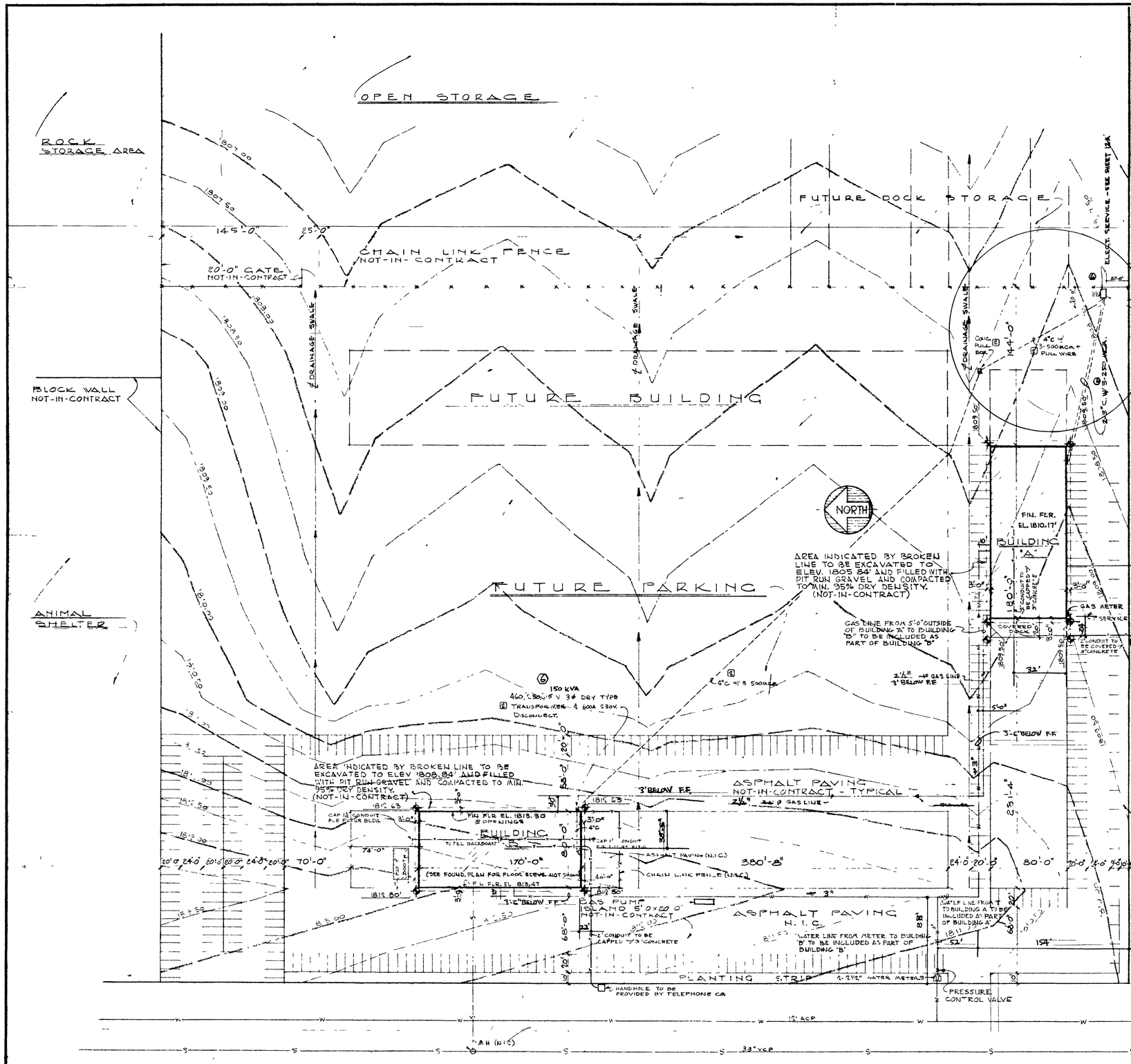

PLOT PLAN SCALE 1" = 50'

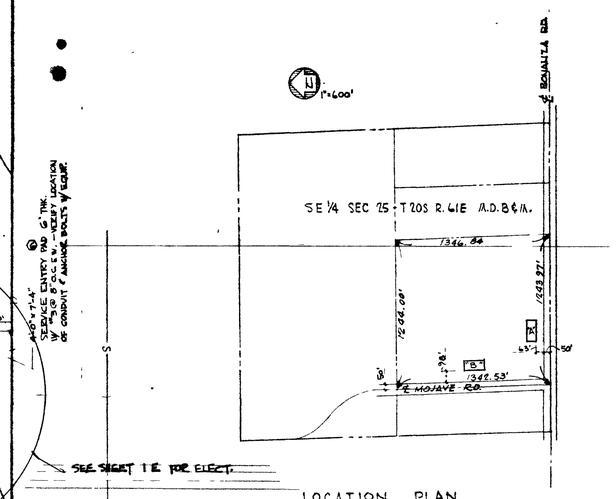

LOCATION PLAN

NOTES:

1. ELEVATIONS SHOWN ✦, ARE FINISH GRADE ADJACENT TO BUILDING, EXCLUSIVE OF PAVING AND BASE. GRADES TO SLOPE AWAY FROM BUILDINGS ON ALL SIDES.
2. ALL FINISH GRADING, PAVING, PARKING SPACE STRIPING, AND OTHER SITE IMPROVEMENTS NOT PERTINENT TO ACTUAL CONSTRUCTION OF THE BUILDINGS AND THEIR APPURTENANCES SHALL NOT BE INCLUDED IN CONTRACT, UNLESS SPECIFICALLY STATED.
3. CONTOURS SHOWN ARE EXIST. (ROUGH) GRADE.
4. ALTERNATE #2 - UNDERGROUND POWER DISTRIBUTION SYSTEM INDICATED ④ - SEE SECTION 27 OF SPECIFICATIONS

AS BUILT

REVISIONS	
1	12-20-65
2	11 APRIL 66
3 ADDED ALTERNATE #2	5/6/66 AP
4	18 MAY 66
5	25 MAY 66
⑥ REVISE ELECT. SERVICE	9-28-66
7	
8	

DATE 3-15-66

DRAWN BY

CHECKED BY JTB

Jack T. Belcher A.I.A.
217 GARCES AVE. 385-1464 LAS VEGAS, NEVADA

FOR THE CITY OF LAS VEGAS, NEVADA

SHEET TITLE: PLOT PLAN

JOB TITLE: CITY YARD FACILITIES

JOB 6510

SHEET 1 OF 30 (TOTAL)

PRINTED BY CONTRACTOR

9429

522-29

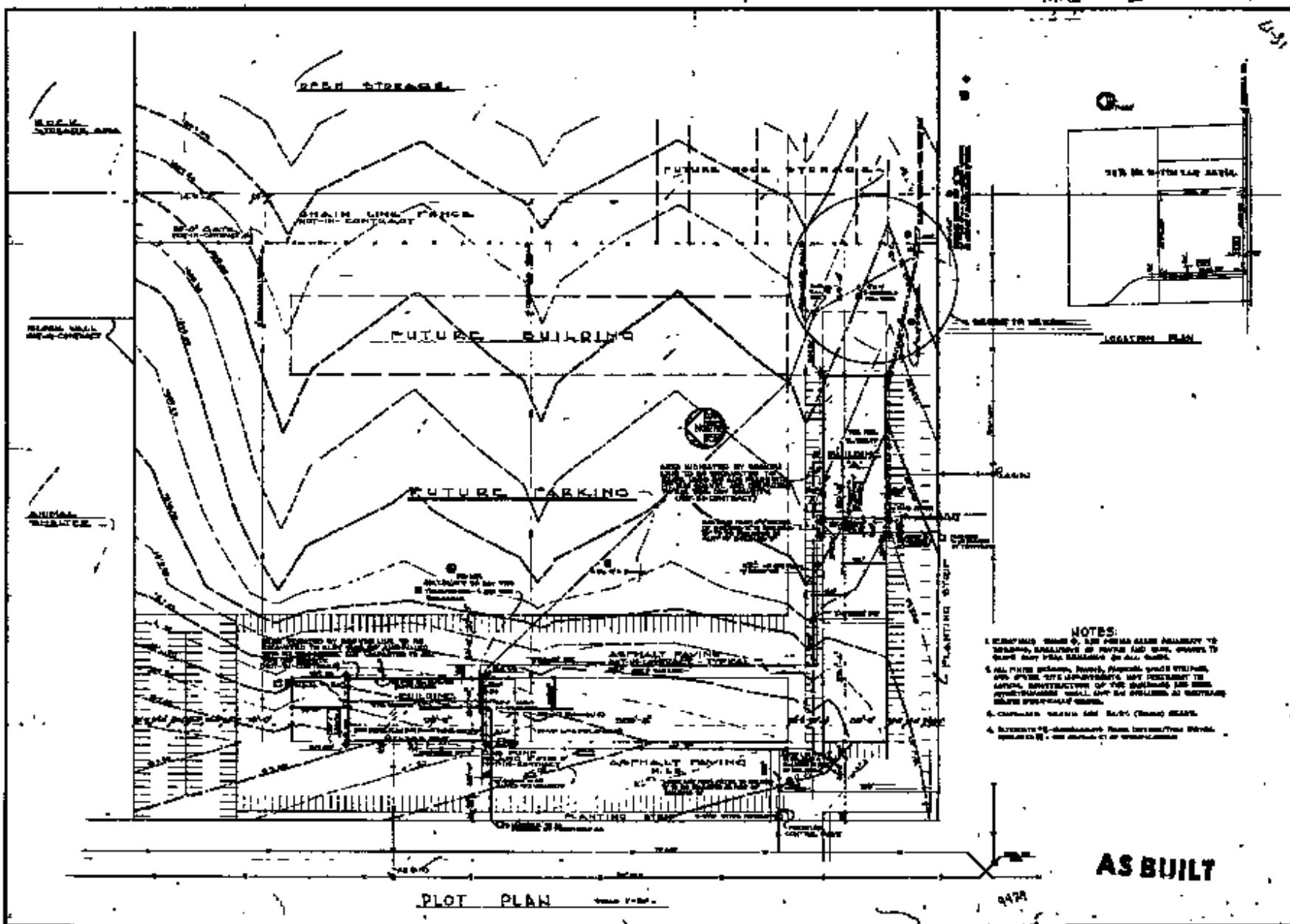
OPEN STORAGE
FUTURE ROCK STORAGE
CHAIN LINK FENCE
FUTURE BUILDING
FUTURE PARKING
ASPHALT PAVING
PLANTING STRIP
LOCATION PLAN
NOTES:
AS BUILT
PLOT PLAN
J.T.B.
J. T. B. L. L.
CITY OF LAS VEGAS, NEVADA
CITY YARD FACILITIES
PLOT PLAN
6510
1