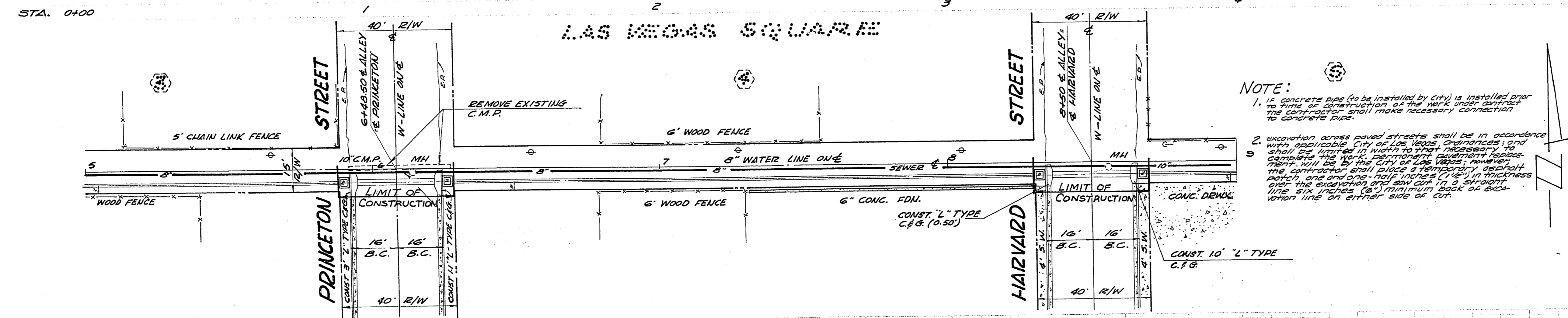
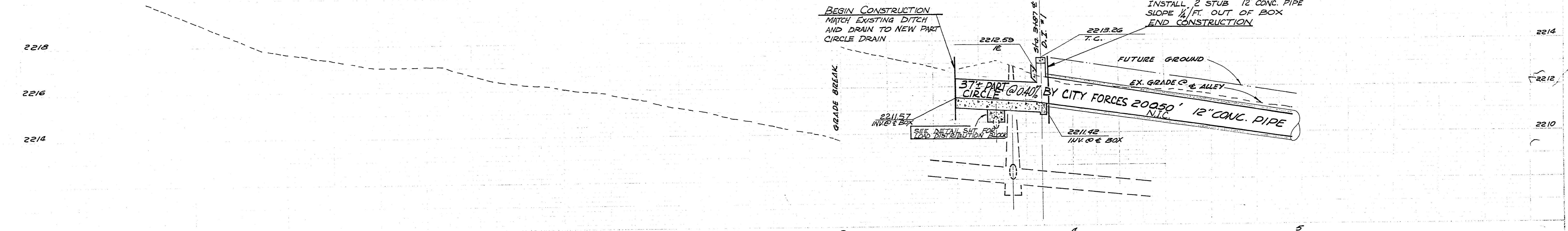
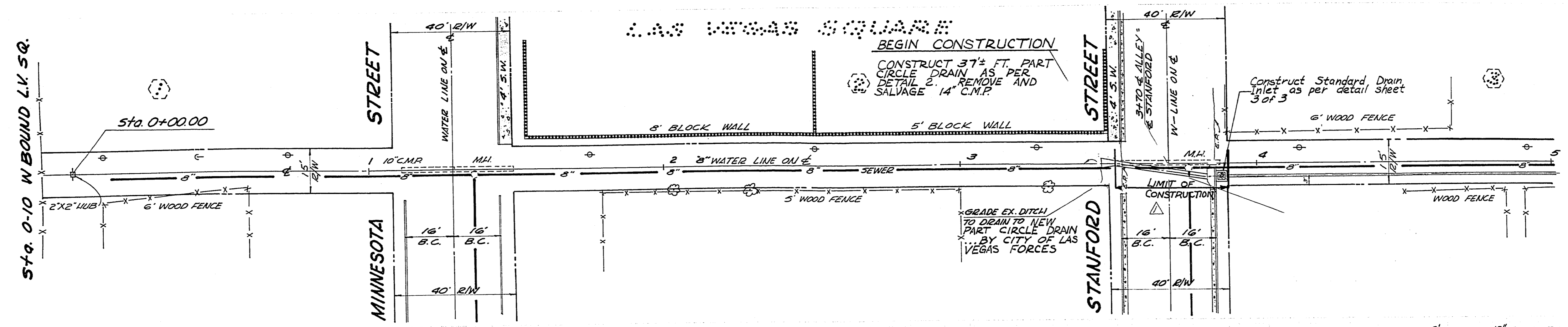
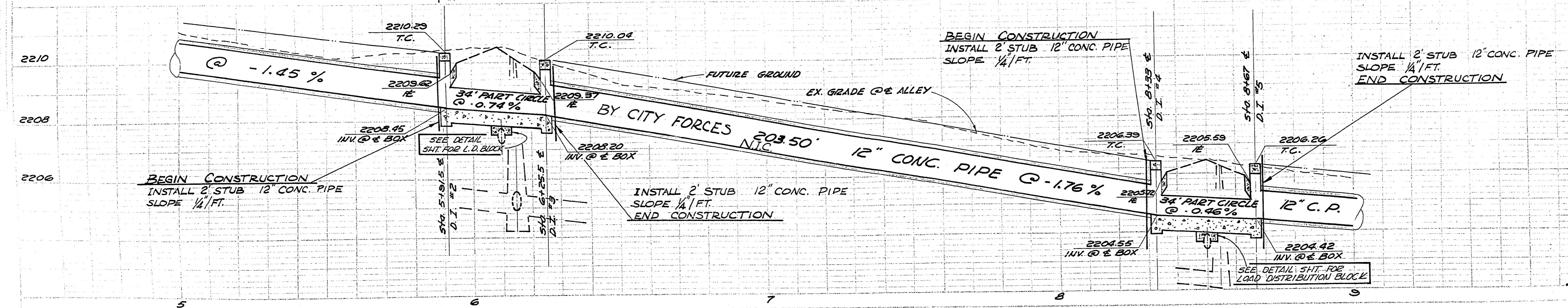


23541



- 6 VPH 10/28/66
- 4 1/26/63
- 3
- 5 Nov 10/3
- 2 4/20/44
- 1 1/1/32



DELINEATED LIMITS OF CONST & REV. CONST @ SHEET	D.M.	1/24/67
REV. DESCRIPTION	BY	APPROVED DATE
CITY OF LAS VEGAS NEVADA		
ENGINEERING DEPT.		
DRAINAGE ALLEY, PLAN PROFILE		
BETWEEN WASHINGTON & VERMONT - WEST OF DECATUR		
W.O.	DATE	SC. (H) 1"=20'
DES. E. LOUVIERE	7-12-66	SC. (V) 1"=2'
DR. L. EVANS	7-12-66	F.B.K. NO. 60'x240'x5'
CKD. [Signature]		P.J. O. NO.
APPROVED BY CITY ENGR.	DATE	DRAWING NO.
[Signature]	5/1966	327-108
SHEET 1 OF 3		