

**PROFILE 1**  
**ELKHORN ROAD (PUBLIC)**

**PROFILE SCALES:** HORIZ. 1"=40'  
VERT. 1"=4'  
SEE PLAN ON SHT. C5

**BENCHMARK**

PROJECT DATUM: NORTH AMERICAN VERTICAL DATUM OF 1985 (NAVD85)

PROJECT BENCHMARK: CLARK COUNTY BENCHMARK 1C9030N4  
NAVD85 ELEVATION: 819.508 METERS (2688.67 FEET)

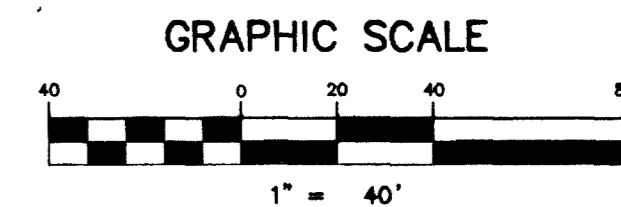
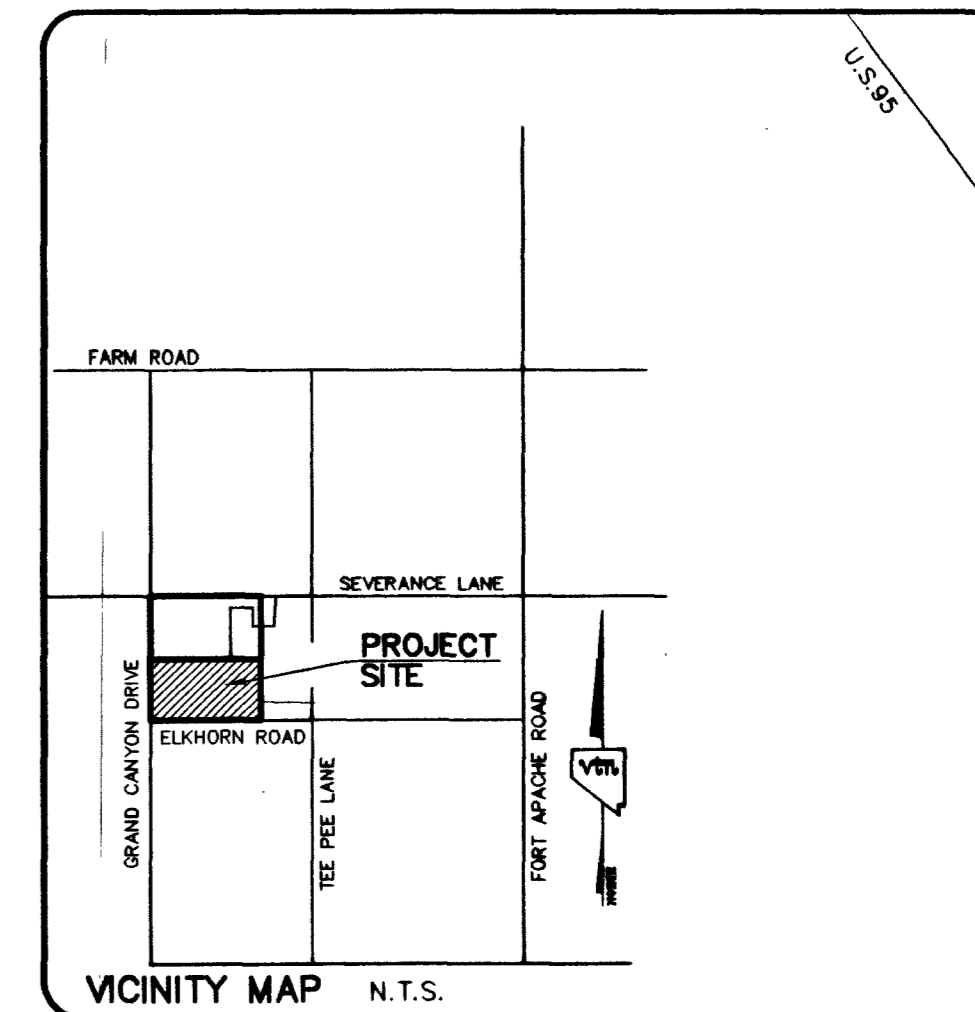
RIVET AND SQUARE ALUMINUM PLATE IN THE SOUTHEAST CORNER OF A ELECTRICAL CABINET, BASE (#00720), 200 FT. SOUTH AND 40 FT. WEST CENTENNIAL PLAZA & GRAND CANYON C5.

**BASIS OF BEARING**

THE BASIS OF BEARINGS FOR THIS PROJECT IS NORTH 00°06'46" WEST BEING THE WEST LINE OF THE SOUTHWEST QUARTER (SW 1/4) OF THE SOUTHEAST QUARTER (SE 1/4) OF SECTION 18, TOWNSHIP 19 SOUTH, RANGE 60 EAST, M.D.M., CLARK COUNTY, NEVADA, AS SHOWN ON A RECORD OF SURVEY ON FILE IN THE CLARK COUNTY, NEVADA, RECORDER'S OFFICE, IN FILE 114 AT PAGE 57.

Avoid overhead power line contact. It's costly.  
**Call before you Overhead**  
1-702-593-6111

Avoid cutting underground utility lines. It's costly.  
**Call before you Dig**  
1-800-227-2600



**CONTRACTOR NOTE:**

CONTRACTOR SHALL VERIFY HORIZONTAL AND VERTICAL LOCATION OF EXISTING UTILITIES AND NOTIFY THE DESIGN ENGINEER IMMEDIATELY OF ANY DISCREPANCIES PRIOR TO CONSTRUCTION.

**PRIVATE STREET NOTE:**

ALL PRIVATE STREETS ARE PUE'S CLV SEWER ESMT'S & PUBLIC SEWER ESMT'S. TO BE PRIVATELY MAINTAINED.

**APPROVAL:**

*[Signature]* 9-1-02  
CITY OF LAS VEGAS FIRE MARSHAL DATE

*[Signature]* 10/30/02  
LAS VEGAS FIRE DEPARTMENT DISTRICT DATE  
(SHEET C3, C5, C6)

*[Signature]* 5/21/02  
NEVADA POWER COMPANY DATE


NEVADA POWER COMPANY ACKNOWLEDGES THAT WE HAVE RECEIVED YOUR PLANS AND WILL PROVIDE SERVICE TO ALL ELECTRICAL NEEDS ASSOCIATED WITH THIS PROJECT. NEVADA POWER COMPANY RESERVES THE RIGHT TO ADDRESS ANY EXISTING OR FUTURE CONFLICTS ONCE THE FINAL DESIGN IS COMPLETED. THE NEW SERVICE AND THE RESOLUTION OF ANY CONFLICTS WILL BE ACCOMPLISHED PURSUANT TO THE NEVADA PUBLIC UTILITY COMMISSION'S RULES AND REGULATIONS.

REV	DATE	BY	REVISION
1			

**PERMA-BILT HOMES**  
7150 POLLOCK DRIVE, SUITE 104  
LAS VEGAS, NEVADA, 89119  
(702) 988-9100

**MASTER UTILITY PLAN  
PROFILE CROSSINGS**

DRAWN BY: HLA FEB. 2002  
DESIGNED BY: HLA FEB. 2002  
CHECKED BY: AY FEB. 2002  
PROJECT NO.: 5897-1  
SCALE: 1"=40' HORIZ. N.A. VERT.



5-21-02  
SHEET  
**C6**  
6 OF 27 SHEETS  
DRAWING NO.  
3074-4736-1

**CITY OF LAS VEGAS, NEVADA**  
2727 SOUTH RAINBOW BOULEVARD LAS VEGAS, NEVADA 89146-5148  
PH. (702) 873-7550 FAX (702) 362-2597



**ELKHORN/GRAND CANYON**

PLANNERS • LAND SURVEYORS