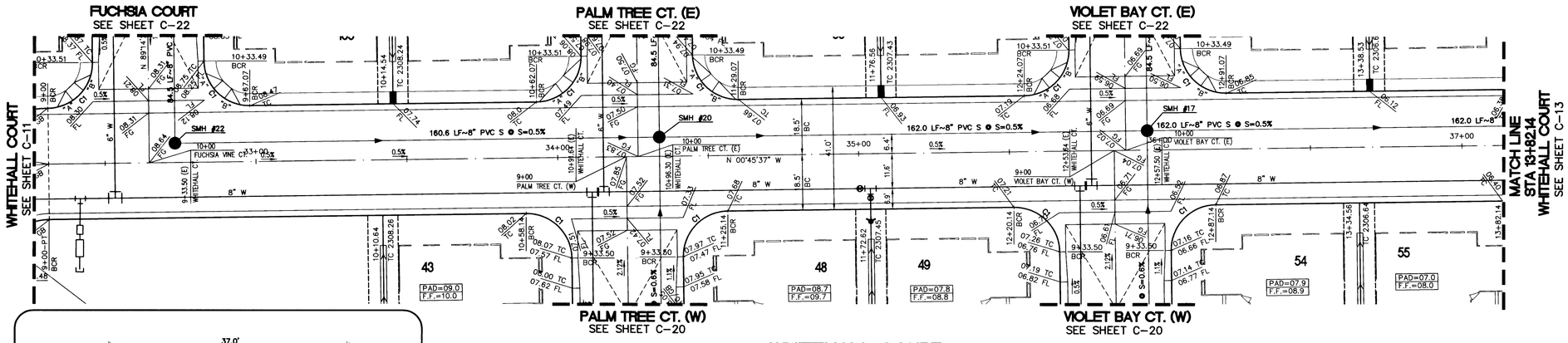

WHITEHALL COURT
(PRIVATE)
PLAN AND PROFILE

SCALE
HORIZ. 1" = 20'
VERT. 1" = 2'

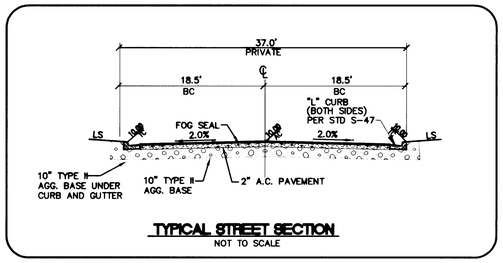

TYPICAL STREET SECTION
NOT TO SCALE

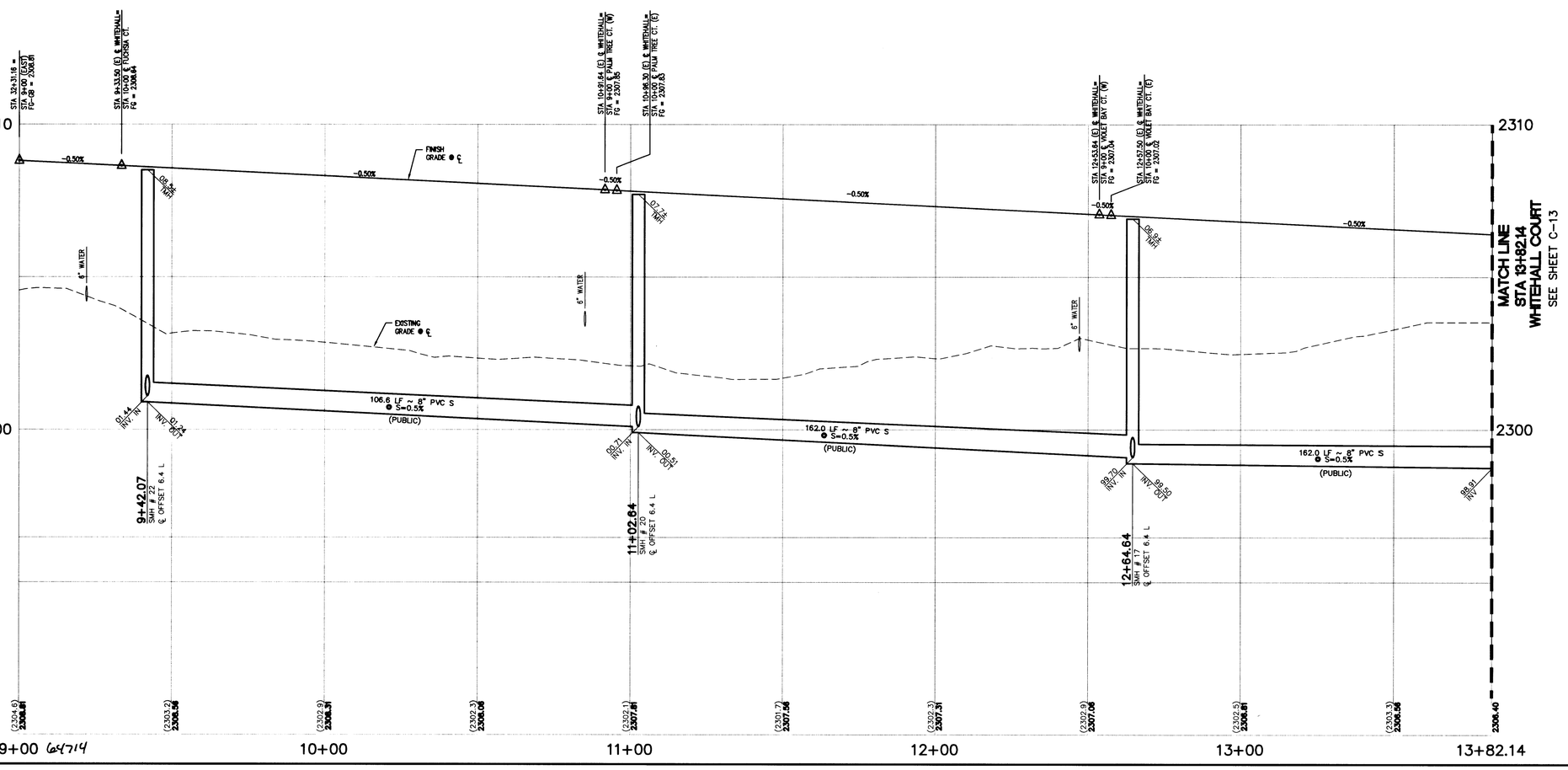

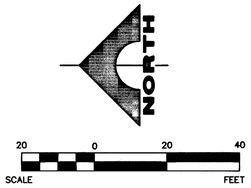

BENCHMARK
CITY OF LAS VEGAS VERTICAL CONTROL
BRASS CAP IN CONCRETE @ DECATUR & DEER SPRINGS (CNLVS19116)

STATION: 1LV90
24E4

ELEVATION: 701.3687 METERS (NAVD88)
2301.07 FEET

BASIS OF BEARINGS
N00°06'17"E BEING THE EAST LINE OF THE NORTHEAST QUARTER (NE 1/4) OF SECTION 24, TOWNSHIP 19 SOUTH, RANGE 60 EAST, M.D.M., CLARK COUNTY, NEVADA AS SHOWN BY MAP IN THE OFFICE OF THE CLARK COUNTY, NEVADA RECORDER IN FILE 57 OF SURVEYS PAGE 05.

NOTE:
CONTRACTOR TO VERIFY THE HORIZONTAL AND VERTICAL LOCATION OF EXISTING UTILITIES PRIOR TO CONSTRUCTION. REPORT ANY DISCREPANCIES TO ENGINEER IMMEDIATELY.

BCR CURVE TABLE				
CURVE	DELTA	LENGTH	RADIUS	TANGENT
C1	90°00'00"	23.56'	15.00'	15.00

NOTE:
ALL PRIVATE STREETS & DRIVES ARE PUBLIC SEWER EASEMENTS, PUBLIC UTILITY EASEMENTS AND PUBLIC DRAINAGE EASEMENTS TO BE PRIVATELY MAINTAINED.

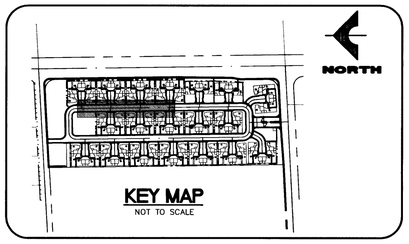

KEY MAP
NOT TO SCALE

Call before you UnderGround
1-702-455-7511
AND
1-702-229-6611

AVOID HITTING OVERHEAD POWER LINES. IT'S COSTLY
CALL BEFORE YOU DO OVERHEAD
1-702-227-2929

Avoid cutting underground utility lines. It's costly.
Call before you Dig.
1-800-227-2600
UNDERGROUND SERVICE (USA)

DATE: 02/16/04

REV	DATE	DESCRIPTION	DATE AGEN. APP	DATE GCW. APP.

DESIGN: MJC
DRAWN: MJC
CHECK: GDN
ISSUE DATE: 11/10/03
ISSUE EDITOR:
PLOT DATE: 02-12-04
PLOT TIME: 07:55:42

G.C. WALLACE, INC.
Engineers/Planners/Surveyors
1555 SOUTH RAINBOW BLVD./LAS VEGAS, NEVADA 89146
TELEPHONE: (702) 804-2000 • FAX: (702) 804-2299
F:\767-007\dwg\improv\767-007PLAN AND PROFILE.dwg

DORRELL SQUARE
D.R. HORTON, INC.
WHITEHALL COURT - PLAN AND PROFILE
STA: 9+00 - 13+82.14

SHEET
C-12
12 OF 38 SHTS