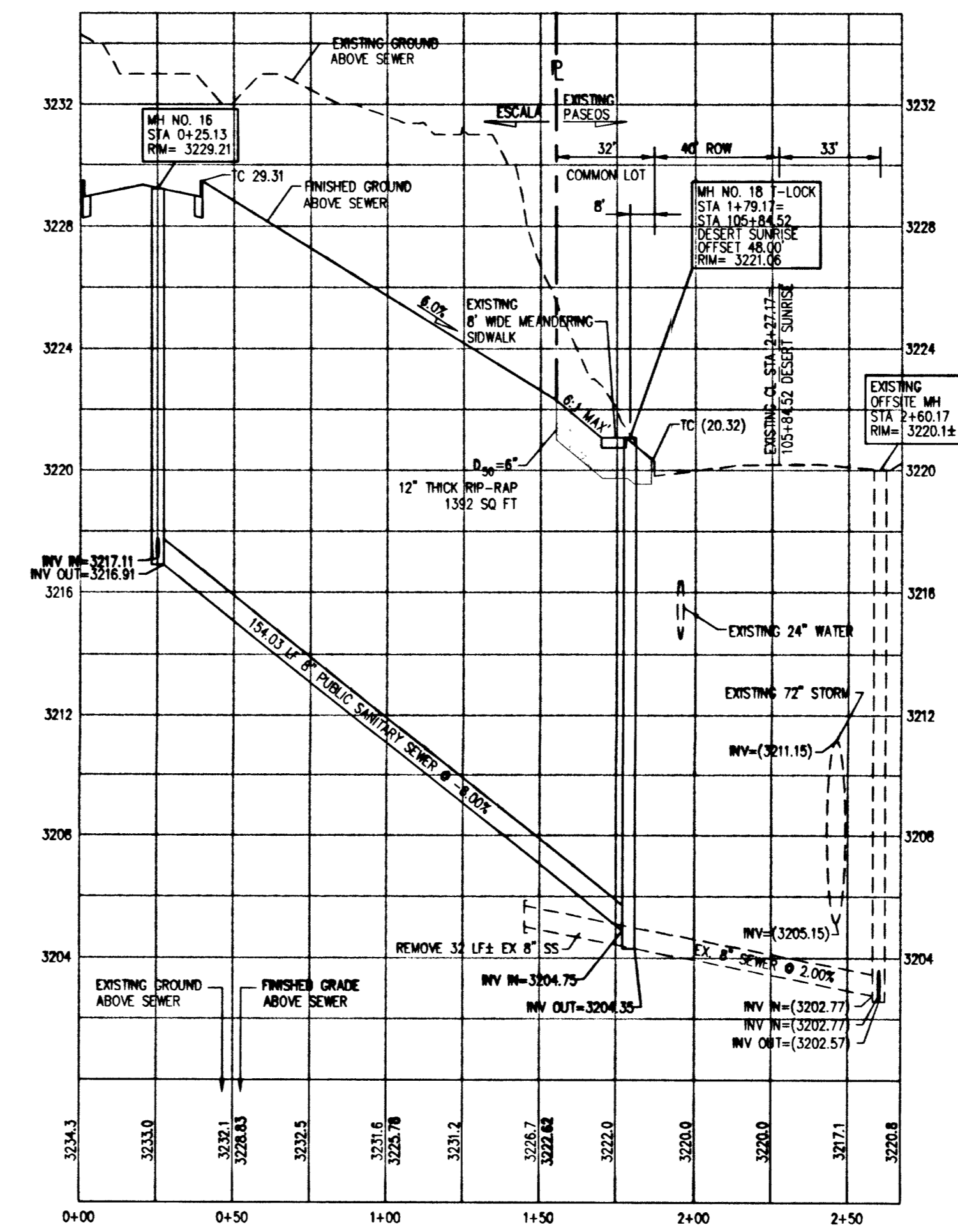
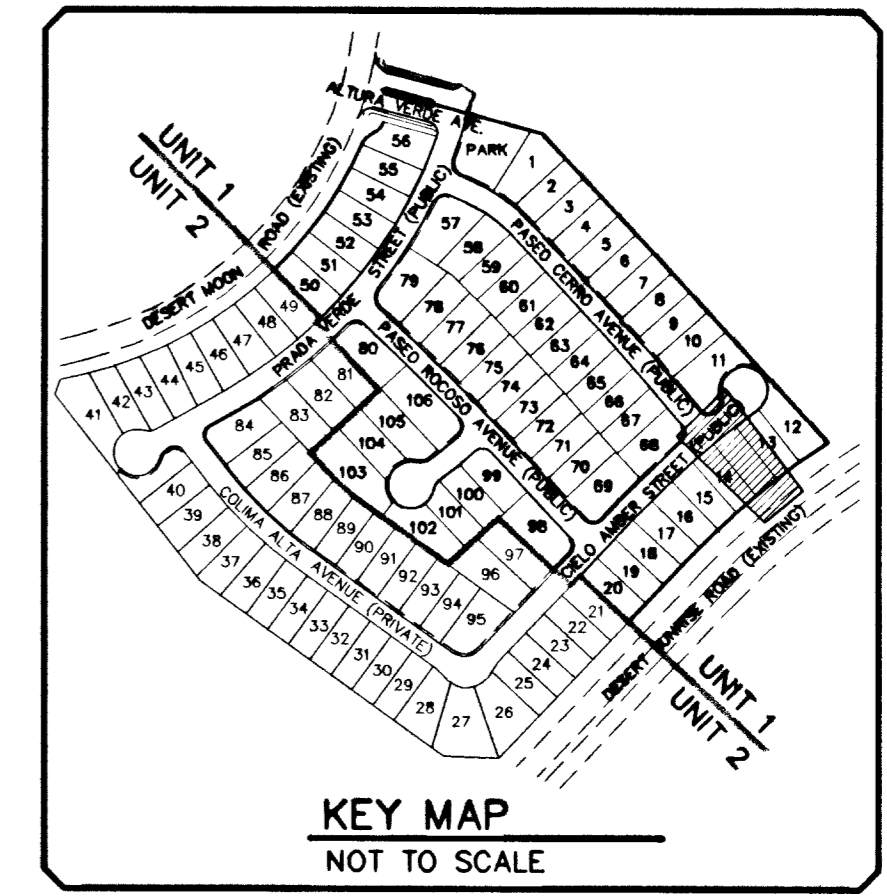


**PROFILE**  
COMMON LOT D STORM  
HORIZ. SCALE: 1" = 40'  
VERT. SCALE: 1" = 4'



**PROFILE**  
COMMON LOT D SEWER  
HORIZ. SCALE: 1" = 40'  
VERT. SCALE: 1" = 4'

NOTE:  
1. WATERLINE IN COMMON D LOT TO MAINTAIN 36" COVER, TYPICAL.



**BENCHMARK**  
CLV BENCHMARK # D 368 3  
USC&S DISK SET IN ROCK EAST OF CHARLESTON SOUTH OF DETENTION BASIN.  
ELEVATION = 989.5990 METERS (NAVD 88)  
ELEVATION = 3246.71 US FEET (CALCULATED NAVD 88)

**BASIS OF BEARINGS**  
NORTH 28° 54' 38" WEST BEING THE BEARING BETWEEN STATIONS 2312 AND 2313 AS SHOWN ON THAT CERTAIN MAP ON FILE IN THE CLARK COUNTY RECORDER'S OFFICE IN FILE 123 OF SURVEYS AT PAGE 9.  
56704

Avoid hitting overhead power lines. It's costly.  
Call before you dig.  
1-702-593-6111

Avoid cutting underground utility lines. It's costly.  
Call before you dig.  
1-800-227-2600

NO.	DESCRIPTION	DATE	APP'D


DATE: 7/30/2003  
 PM: S. YOUNGBERG  
 DRAWN BY: SES  
 DESIGNED BY: SES  
 CHECKED BY: RWC  
 ADA CHECKED: [ ]  
 JOB NO.: 8847950  
 SCALE: AS NOTED

**Stantec Consulting Inc.**  
 7251 West Charleston Blvd.  
 Las Vegas NV U.S.A.  
 89117  
 Tel: 702.258.0115  
 Fax: 702.258.4956  
 www.stantec.com

**Stantec**

**Pulte Homes**  
 1635 VILLAGE CENTER CIRCLE, SUITE 250  
 LAS VEGAS, NEVADA 89134  
 (702) 258-7900

PULTE HOMES  
 SUMMERLIN VILLAGE 23A PARCEL G  
 ESCALA UNIT 1  
 COMMON LOT D



SHEET 11 OF 13  
 C.L.V. DWG # 1074770-1

V:\2003\Vector\0817000\Drawings\Improvement Plans\S4\Escala Unit 1\Escala Plan and Profile Set Unit 1.dwg stamp Mod\_30 Jul 2003 - 10:00am