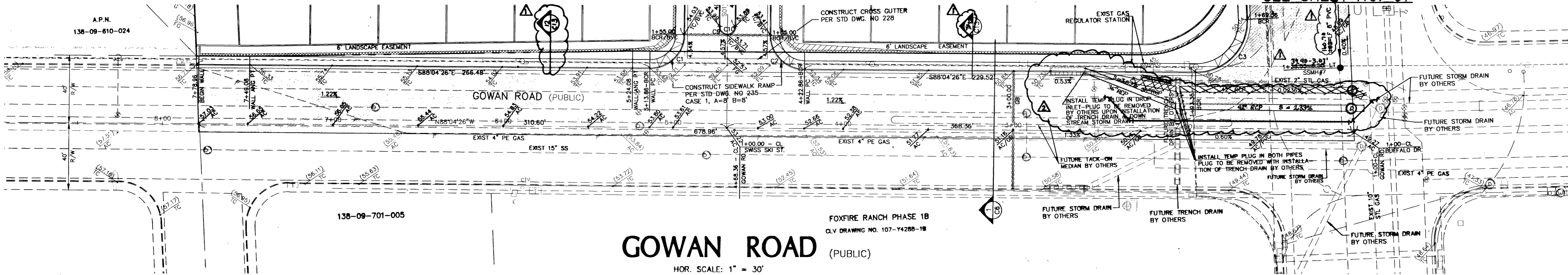
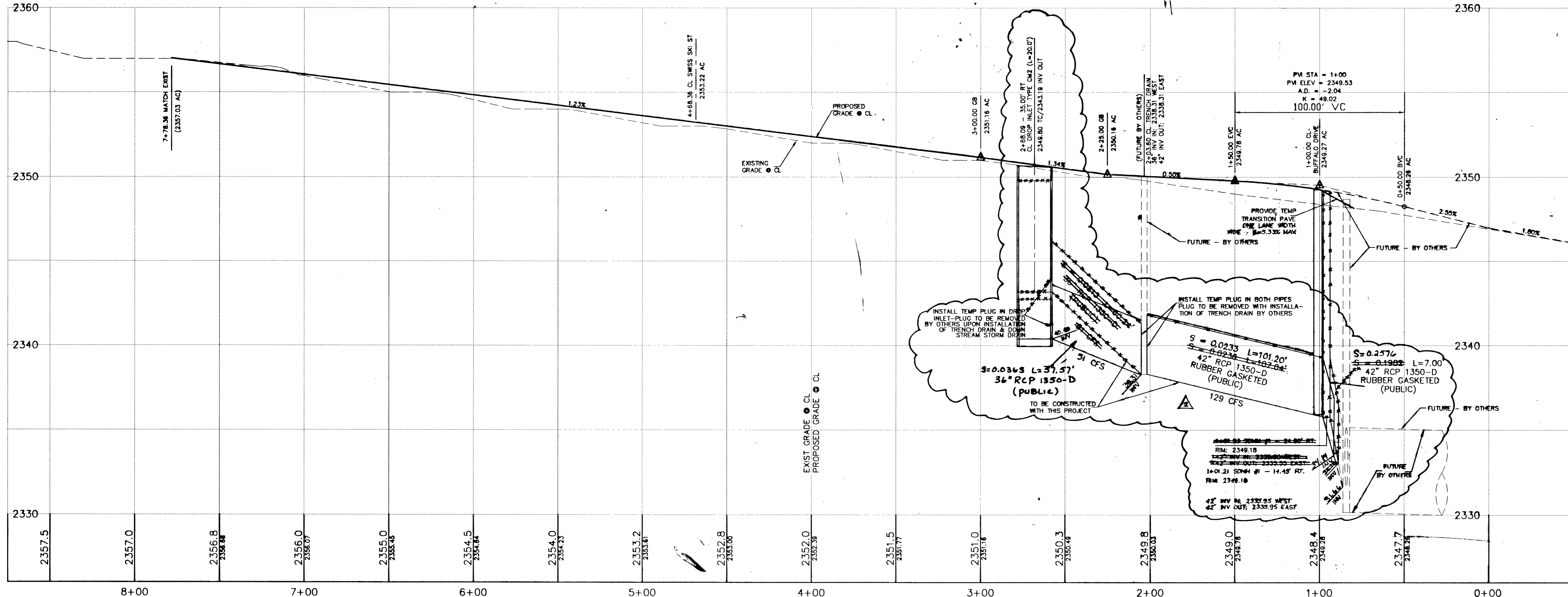


SWISS SKI STREET (PRIVATE)  
SEE SHEET NO. C9

BUFFALO DRIVE (PUBLIC)  
SEE SHEET NO. C7



**GOWAN ROAD** (PUBLIC)  
HOR. SCALE: 1" = 30'



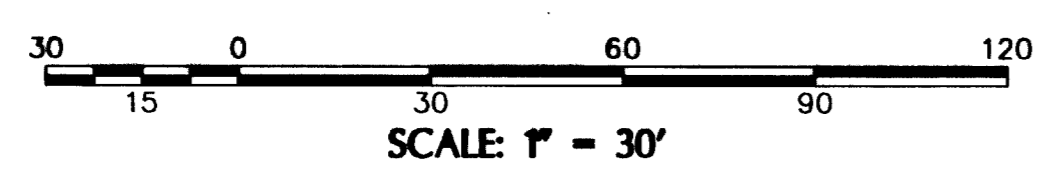
**GOWAN ROAD**  
HOR. SCALE: 1" = 30'  
VERT. SCALE: 1" = 3'

**CURVE TABLE - BACK OF CURB**

CURVE	LENGTH	RADIUS	TANGENT	DELTA
C1	31.42	20.00	20.00	90°00'00"
C2	31.42	20.00	20.00	90°00'00"
C3	48.62	30.00	31.53	92°51'00"
C4	193.97	40.50	37.50	274°24'29"
C5	7.07	4.50	4.50	90°00'00"
C6	7.07	4.50	4.50	90°00'00"
C7	7.07	4.50	4.50	90°00'00"
C8	7.07	4.50	4.50	90°00'00"
C9	7.07	4.50	4.50	90°00'00"
C10	7.07	4.50	4.50	90°00'00"
C11	7.07	4.50	4.50	90°00'00"
C12	7.07	4.50	4.50	90°00'00"
C13	89.76	59.00	56.15	87°09'51"
C14	95.72	58.00	62.12	92°57'18"
C15	32.45	20.00	21.06	92°57'18"
C16	30.43	20.00	19.03	87°09'51"
C17	31.42	20.00	20.00	90°00'00"
C18	31.42	20.00	20.00	90°00'00"
C19	89.76	59.00	56.15	87°09'51"
C20	30.43	20.00	19.03	87°09'51"
C21	20.60	25.00	10.92	47°12'15"
C22	20.60	25.00	10.92	47°12'15"
C23	112.00	40.50	212.82	158°27'03"

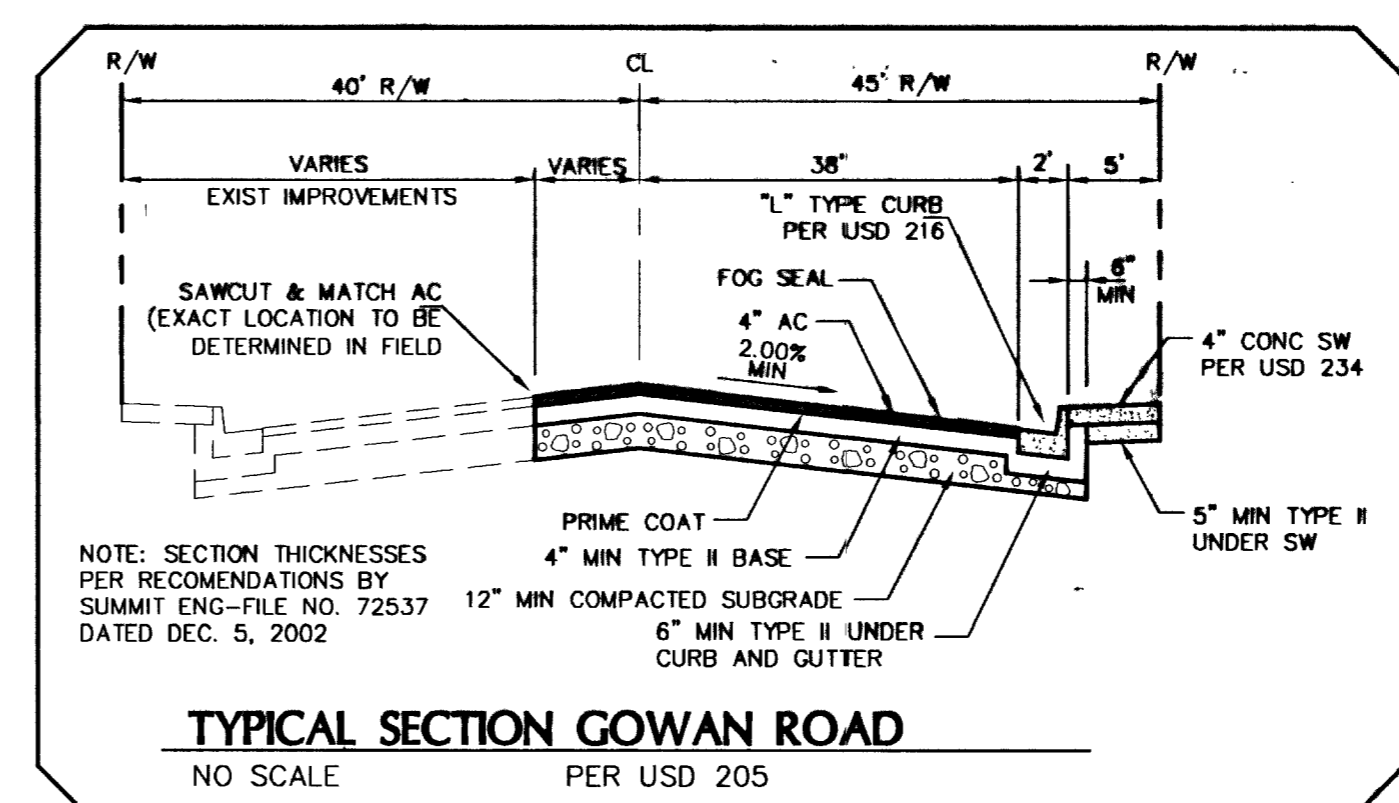
**LINE TABLE - BACK OF CURB**

LINE	LENGTH	BEARING
L1	2.00	S01°55'34"W
L2	5.73	S01°55'34"W
L3	5.73	N01°55'34"E



**BENCHMARK**  
BENCH MARK 10W4 - CLARK COUNTY, NEVADA  
RIVET & PLATE IN TOP OF CURB AT THE SE CORNER OF BUFFALO AND GOWAN  
715.8646 METERS  
(NAVD 88)  
2348.63 FEET

**BASSIS OF BEARING**  
SOUTH 88°04'26" EAST, BEING THE BEARING OF THE SOUTH LINE OF THE SOUTHEAST QUARTER (SE 1/4) OF THE NORTHEAST QUARTER (NE 1/4) OF SECTION 9, TOWNSHIP 20 SOUTH, RANGE 60 EAST, M.D.M., CITY OF LAS VEGAS, CLARK COUNTY, NEVADA, AS SHOWN BY MAP THEREOF ON FILE IN BOOK 76, PAGE 64 OF PLATS IN THE CLARK COUNTY RECORDER'S OFFICE, CLARK COUNTY, NEVADA.



**UTILITY NOTE**  
UTILITY LOCATIONS SHOWN HEREON ARE APPROXIMATE ONLY. IT SHALL BE THE CONTRACTOR'S RESPONSIBILITY TO DETERMINE THE EXACT HORIZONTAL AND VERTICAL LOCATION OF ALL EXISTING UNDERGROUND UTILITIES PRIOR TO COMMENCING CONSTRUCTION. NO REPRESENTATION IS MADE THAT ALL EXISTING UTILITIES ARE SHOWN HEREON. THE ENGINEER ASSUMES NO RESPONSIBILITY FOR UTILITIES NOT SHOWN OR UTILITIES NOT SHOWN IN THEIR PROPER LOCATION.

before you dig  
Call you Dig  
1-800-227-2600  
UNDERGROUND SERVICE (USA)

CALL YOU DIG OVERHEAD  
POWER LINES. IT'S COBLY  
CALL 1-702-583-8111

**SUMMIT ENGINEERING CORPORATION**  
1421 E. SUNSET ROAD, SUITE 7 LAS VEGAS, NEVADA 89119  
PHONE: (702) 252-3236 FAX: (702) 252-3247

**DAY DAWN ESTATES-1**  
GOWAN ROAD PLAN/PROFILE  
NEVADA HOMES GROUP INC.  
LAS VEGAS CLARK COUNTY NEVADA

DESIGNED: A.P.H. CHECKED: K.K. SCALE: 1"=30' DATE: 9/12/02  
FILE NO. 72499

DEVELOPER: NEVADA HOMES GROUP INC. 6985 W. SAHARA, SUITE 201 LAS VEGAS, NV, 89117 PHONE: (702) 220-8200 FAX: (702) 257-7715

BY: APD/ JAK DATE: 7/22/08 REV: 5/28/08 REV: 5/28/08

DESCRIPTION: GOWAN ROAD PLAN/PROFILE

SEAL: ANDREW J. HUSTAD, CIVIL ENGINEER, No. 12503, State of Nevada, Exp. 6-30-03

SHEET C6 OF 13 SHEETS  
DRAWING NO. 1074478-1