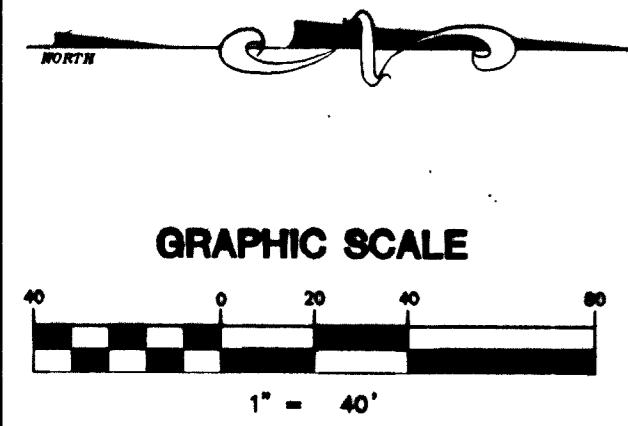


PRIVATE STREET NOTE:  
ALL PRIVATE STREETS ARE PUES CLV SEWER ESMT'S.  
& PUBLIC DRAINAGE ESMT'S. TO BE PRIVATELY MAINTAINED.

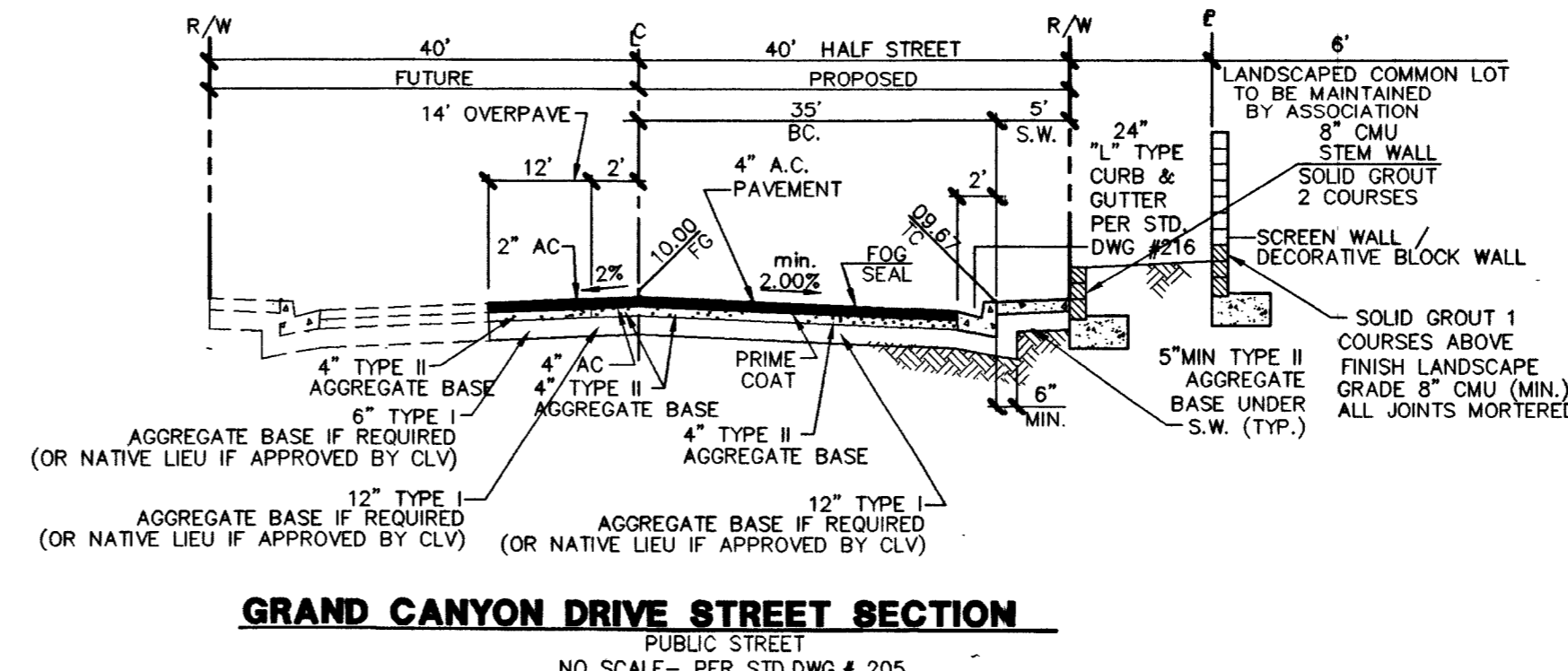
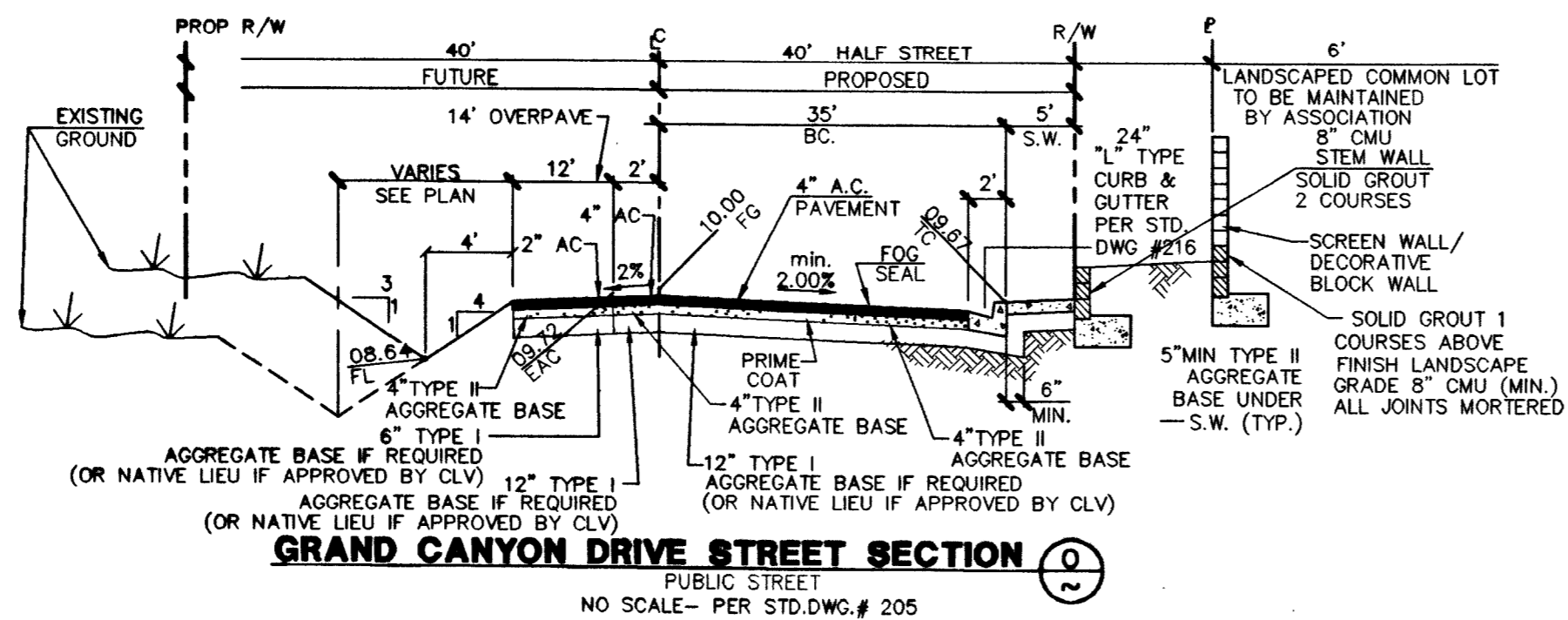
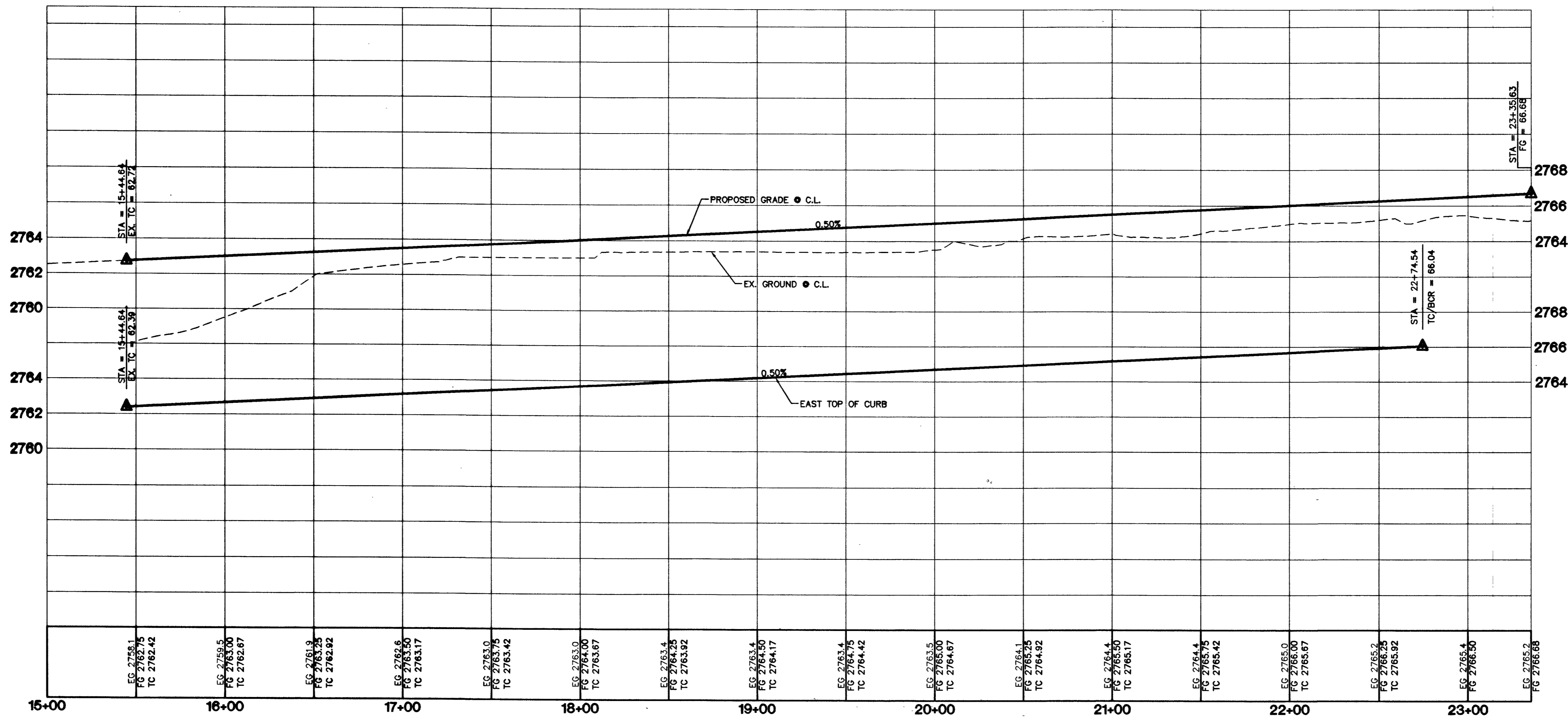


HC RAMP DATA

NO.	A'	B'	CASE
1	4.5'	15'	I

CURVE TABLE

NO.	LENGTH	RADIUS	DELTA	TANGENT
C69	55.52	35.00	90°33'21"	35.55



Call before you Dig  
1-800-277-2600

Call before you Overhead  
1-702-593-6111

**BENCHMARK**  
PROJECT DATUM: NORTH AMERICAN VERTICAL DATUM OF 1988 (NAVD88)  
PROJECT BENCHMARK: CLARK COUNTY BENCHMARK 1090304  
NAVD88 ELEVATION: 819.508 METERS (2688.67 FEET)  
RIVET AND SQUARE ALUMINUM PLATE IN THE SOUTHEAST CORNER OF A ELECTRICAL CABINET BASE (#0720), 200 FT. SOUTH AND 40 FT. WEST CENTENNIAL PKWY. AND GRAND CANYON DR.

**BASIS OF BEARING**  
THE BASIS OF BEARINGS FOR THIS PROJECT IS NORTH 00°06'40" WEST BEING THE WEST LINE OF THE SOUTHWEST QUARTER (SW 1/4) OF THE SOUTHEAST QUARTER (SE 1/4) OF SECTION 18, TOWNSHIP 19 SOUTH, RANGE 60 EAST, M.D.M., CLARK COUNTY, NEVADA, AS SHOWN ON A RECORD OF SURVEY ON FILE IN THE CLARK COUNTY, NEVADA, RECORDER'S OFFICE, IN FILE 114 AT PAGE 57.

PERMA-BILT HOMES  
CITY OF LAS VEGAS, NEVADA  
7150 POLLOCK DRIVE, SUITE 104  
LAS VEGAS, NEVADA 89119  
(702) 896-9100

STREET PLAN & PROFILE  
GRAND CANYON DRIVE  
STA. 15+49.92 TO 23+35.63

ELKHORN / GRAND CANYON  
UNIT 2

APR 16 2002  
DESIGNED BY: M.P.P.  
CHECKED BY: K.C.  
PROJECT NO.: 5897-2

EXPIRES 06-30-03

PROFESSIONAL ENGINEER STATE OF NEVADA  
DANIEL J. HODD  
NO. 12811 VOLUNTARY

SHEET  
S7  
17 OF 25 SHEETS  
DRAWING NO.  
1674-4736-2

H:\5897\UNIT02\5897-ST-02.DWG 10/02/2002 12:07:42 PM J.R.