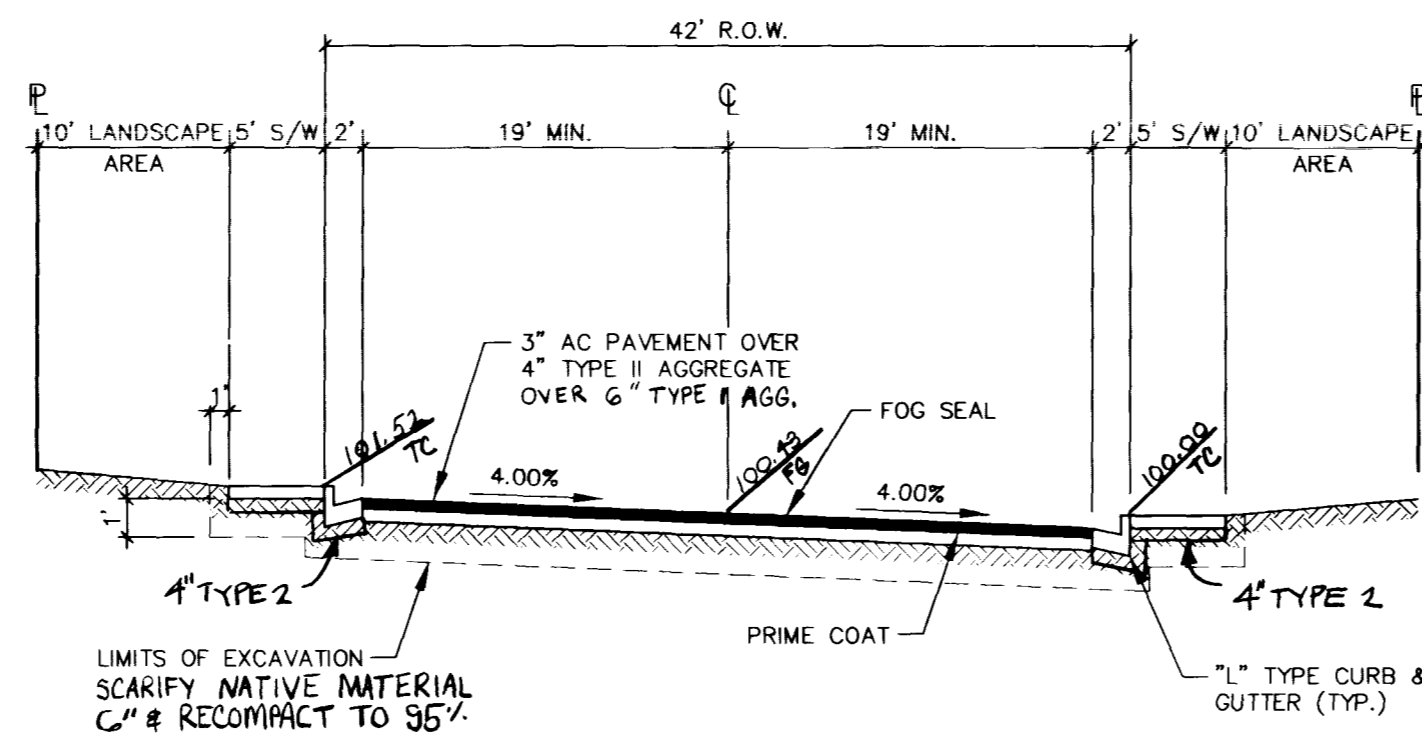
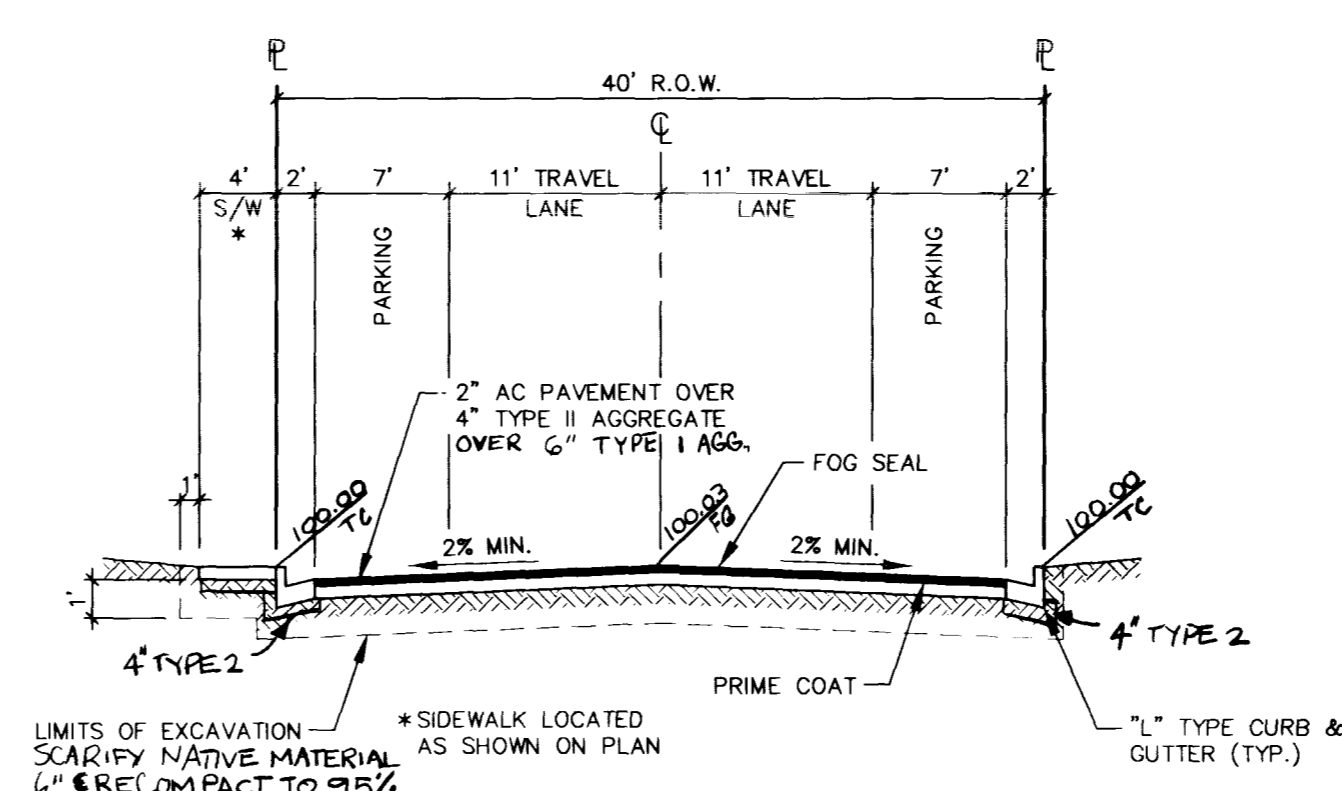


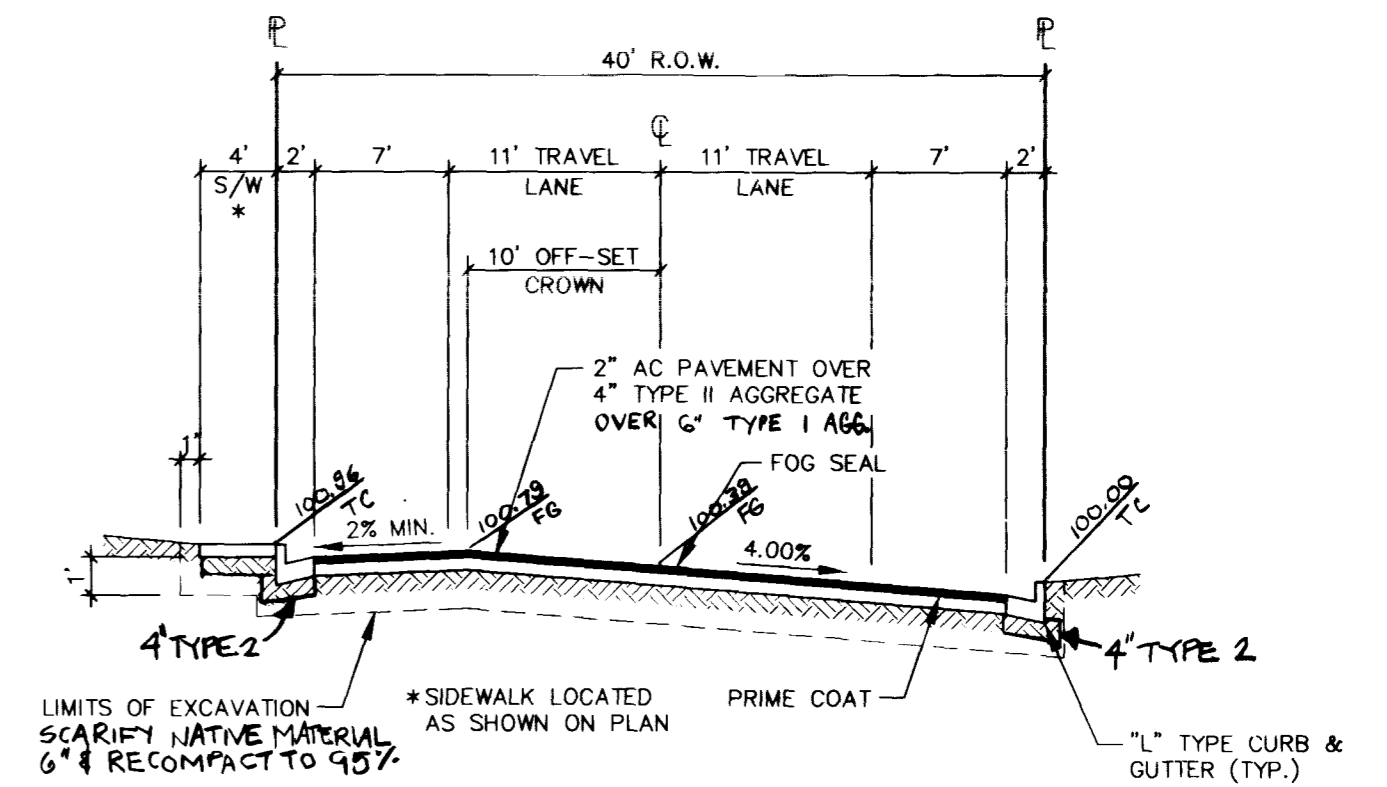
**SUMMERLIN
PRIMARY PARCEL ENTRY ROAD**
N.T.S.



**SUMMERLIN
PARCEL ENTRY ROAD**
N.T.S.




**SUMMERLIN
RESIDENTIAL STREET**
N.T.S.



**SUMMERLIN
RESIDENTIAL STREET
OFF-SET CROWN**
N.T.S.

NATIVE MATERIAL MAY BE USED IN LIEU OF TYPE I, IF APPROVED BY THE SOILS ENGINEER & THE C.L.V. & PROCESSED IN ACCORDANCE W/ C.L.V. STATEMENT OF POLICY "FOR USE OF NATIVE MATERIAL IN LIEU OF IMPORTED TYPE I BASE" DATED JULY 25, 1984.

REVISION DESCRIPTION
BY: APPROVED
DATE
NO.



SOUTHWEST ENGINEERING
LAND PLANNING • MAPING • DEVELOPMENT
5426 W. VEGAS DRIVE
LAS VEGAS, NV 89108
(702) 648-9700

TITLE: **PLAN & PROFILE DETAILS & NOTES**
PROJECT: **DISCOVERY POINTE**
UNIT 1

WORK ORDER NO.	950303
DESIGN BY:	C.H.
DATE:	05/06/96
SCALE:	NONE
CAD FILE:	DP1PPDET.DWG
SHEET 14 OF 14 SHEETS	

NOTICE TO CONTRACTOR !
EXISTING UTILITY LOCATIONS SHOWN HEREON ARE APPROXIMATE ONLY. IT SHALL BE THE CONTRACTOR'S RESPONSIBILITY TO DETERMINE THE EXACT VERTICAL AND HORIZONTAL LOCATION OF ALL EXISTING UNDERGROUND UTILITIES PRIOR TO COMMENCING CONSTRUCTION. NO REPRESENTATION IS MADE THAT ALL EXISTING UTILITIES ARE SHOWN HEREON. THE ENGINEER ASSUMES NO RESPONSIBILITY FOR UTILITIES NOT SHOWN OR UTILITIES NOT SHOWN IN THEIR PROPER LOCATION.

AVOID CUTTING UNDERGROUND UTILITIES. IT'S COSTLY.
CALL before you Dig
1-800-227-2600
UNDERGROUND SERVICE (USA)

5306

1074-4471-1

