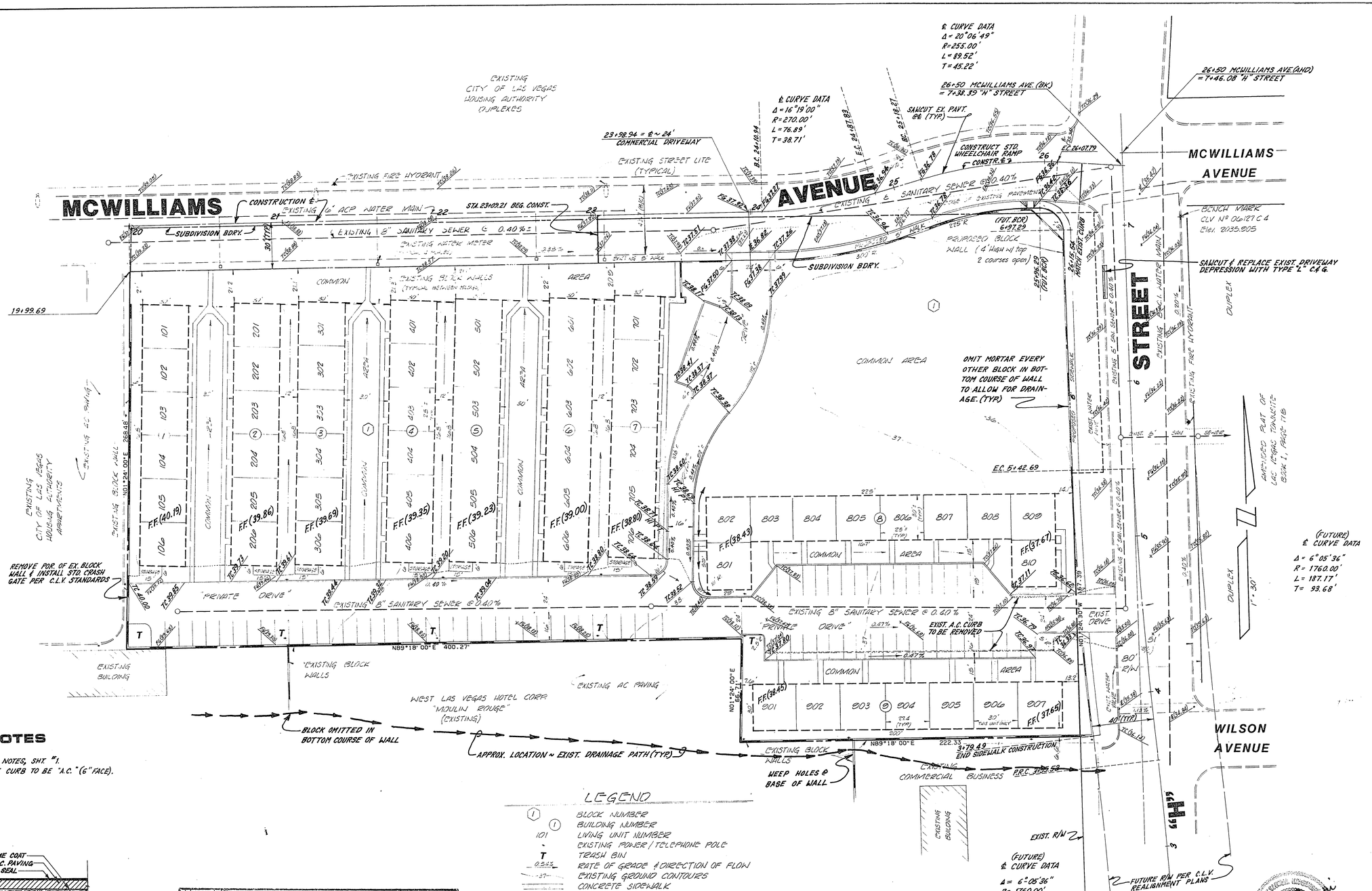

NOTES

1. SEE GENERAL NOTES, SHT. #1.
2. ALL ON-SITE CURB TO BE "A.C." (6" FACE).

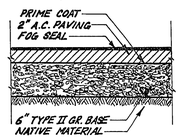

PAVING SECTION

LEGEND

- (1) BLOCK NUMBER
- (1) BUILDING NUMBER
- 101 LIVING UNIT NUMBER
- EXISTING POWER / TELEPHONE POLE
- T TRASH BIN
- 0.5% RATE OF GRADE & DIRECTION OF FLOW
- 37 EXISTING GROUND CONTOURS
- CONCRETE SIDEWALK

ON-SITE QUANTITIES ESTIMATE

1. 2" A.C. PAVING 718 S.Y.
2. 6" A.C. CURB 694 L.F.
3. STD. CRASH GATE 1 EA.

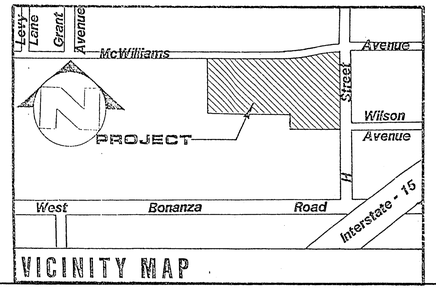

VICINITY MAP

APPROVALS

C.L.V. City Engineer	Date 12-9-82
C.L.V. Chief, Land Development and Flood Control	Date 12/7/82
C.L.V. Quality Control	Date 12/7/82
C.L.V. Traffic Engineer	Date

C.L.V. B.M. #06127 C 4

Brass Plate in SE curb return in intersection of McWilliams Avenue and "H" Street.

Elev. = 2035.905

BENCH MARK

REV	DATE	BY	REVISION

CONSULTING ENGINEERS • PLANNERS
2800 WEST SAHARA AVENUE BUILDING 4 SUITE B
LAS VEGAS, NEVADA 89102 PHONE (702) 873-7550

vtn nevada

TITLE: FINISH GRADING PLAN

PROJECT: DESERT CACTUS [A CONDOMINIUM] Nevada
City of Las Vegas Clark County

WO NO.	2991
BY	RV
DATE	AUG., 1982
SCALE	1" = 30'
SHEET	3 OF 7 SHEETS

89 4-10 107-9134