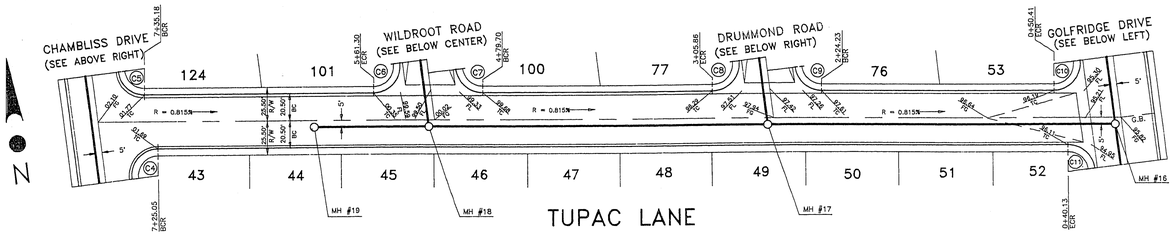

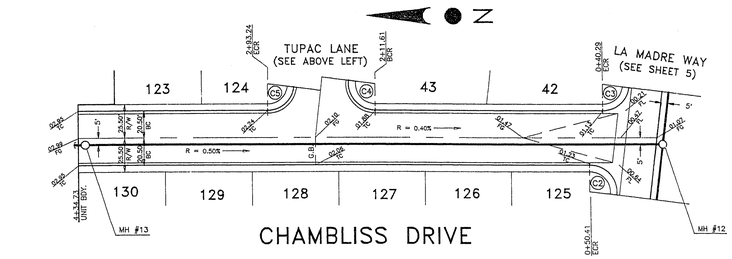

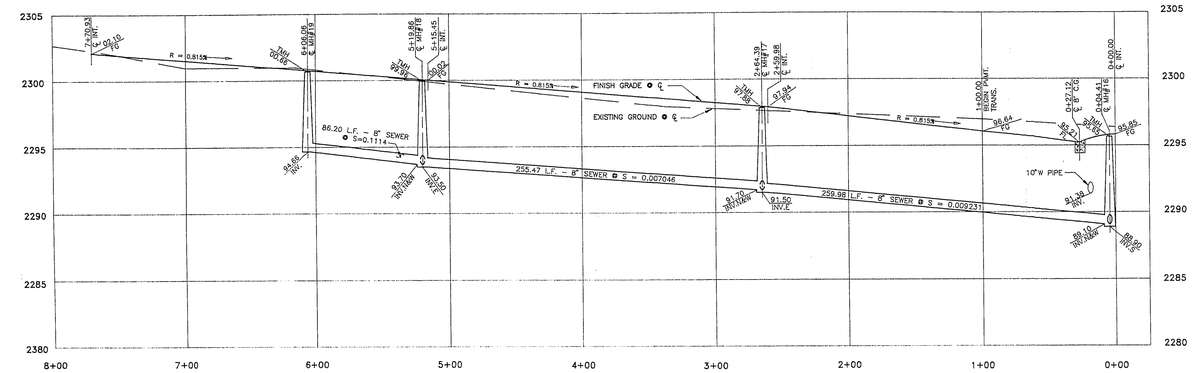

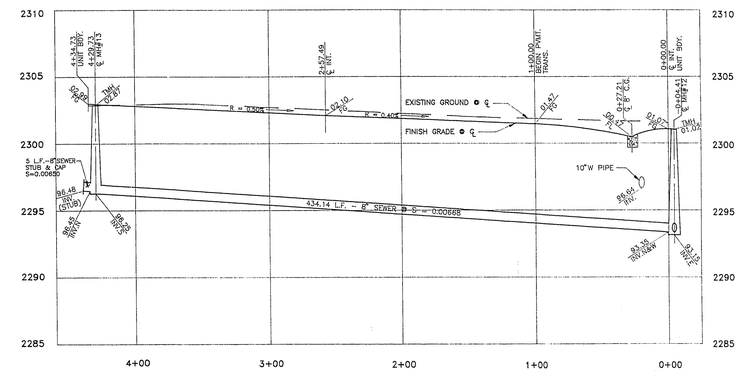

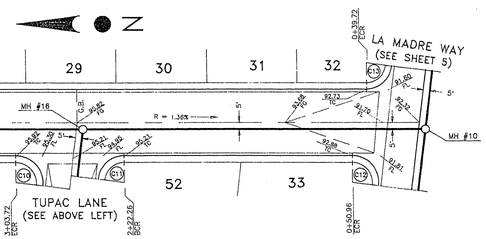

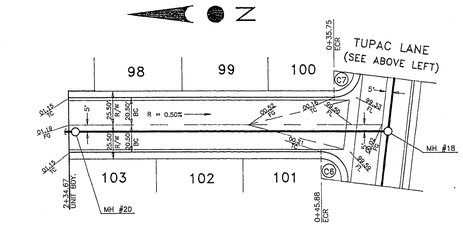

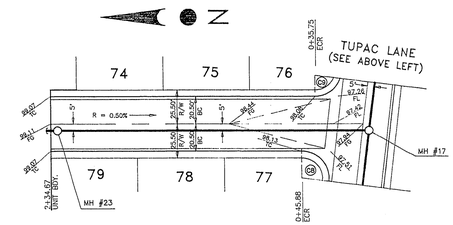

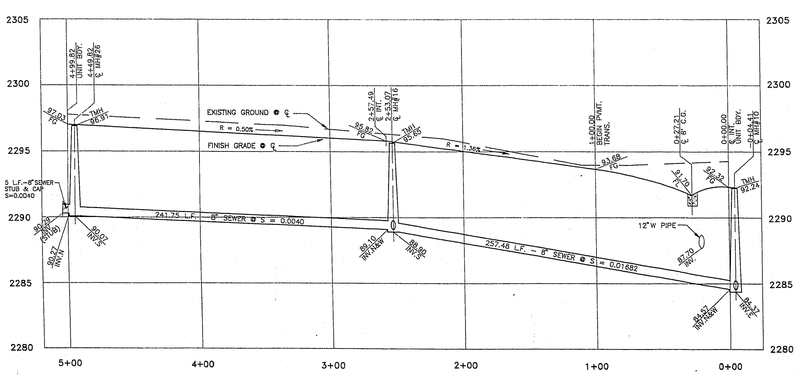

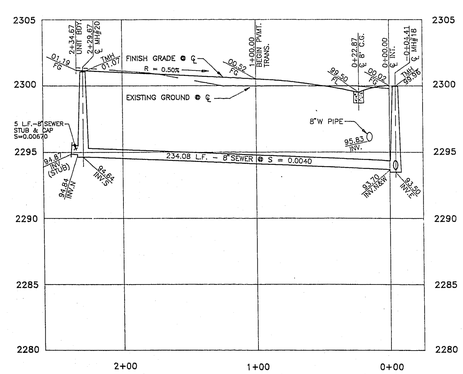

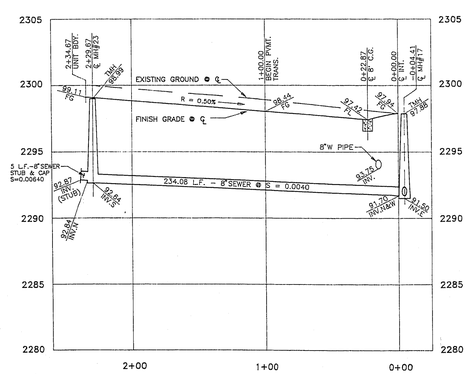

CURVE DATA

CURVE	RADIUS	LENGTH	TANGENT	DELTA
C1	25.00'	36.16'	22.07'	82°52'26"
C2	20.00'	33.90'	22.66'	97°07'34"
C3	20.00'	28.93'	17.66'	82°52'24"
C4	20.00'	33.90'	22.66'	97°07'36"
C5	20.00'	28.93'	17.66'	82°52'27"
C6	20.00'	33.90'	22.66'	97°07'33"
C7	20.00'	28.93'	17.66'	82°52'27"
C8	20.00'	33.90'	22.66'	97°07'33"
C9	20.00'	28.93'	17.66'	82°52'27"
C10	20.00'	33.90'	22.66'	97°07'34"
C11	20.00'	28.95'	17.67'	82°55'39"
C12	20.00'	33.88'	22.63'	97°04'21"
C13	20.00'	28.93'	17.66'	82°52'26"
C14	20.00'	33.81'	22.55'	96°51'22"

REVISIONS

NO.	DATE	DESCRIPTION	APPROVED

E.J. WOJCIK ENGINEERING
CIVIL ENGINEERING CONSULTANT
620 South 11th Street, Suite 7
Las Vegas, Nevada 89101
Edmund J. Wojcik, P.E.
(702) 386-1322

DESERT DREAM ESTATES UNIT 1

PLAN AND PROFILE

(v) SCALE: 1"=5'
(h) SCALE: 1"=50'
J.N. : 890201
DRAWN BY: TMC
CHECKED BY: EJW

SHEET NO. :

6 OF 9

1074-4090-1