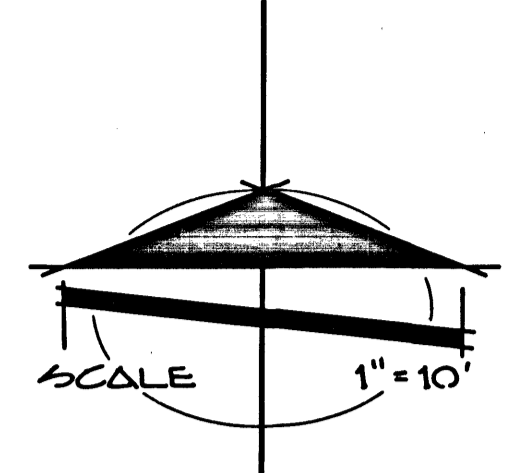


BENCH MARK

CLV BRASS CAP LOCATED AT THE CENTERLINE INTERSECTION OF EASTERN & OWENS. USC&GS DATUM.
 ELEVATION 1844.10

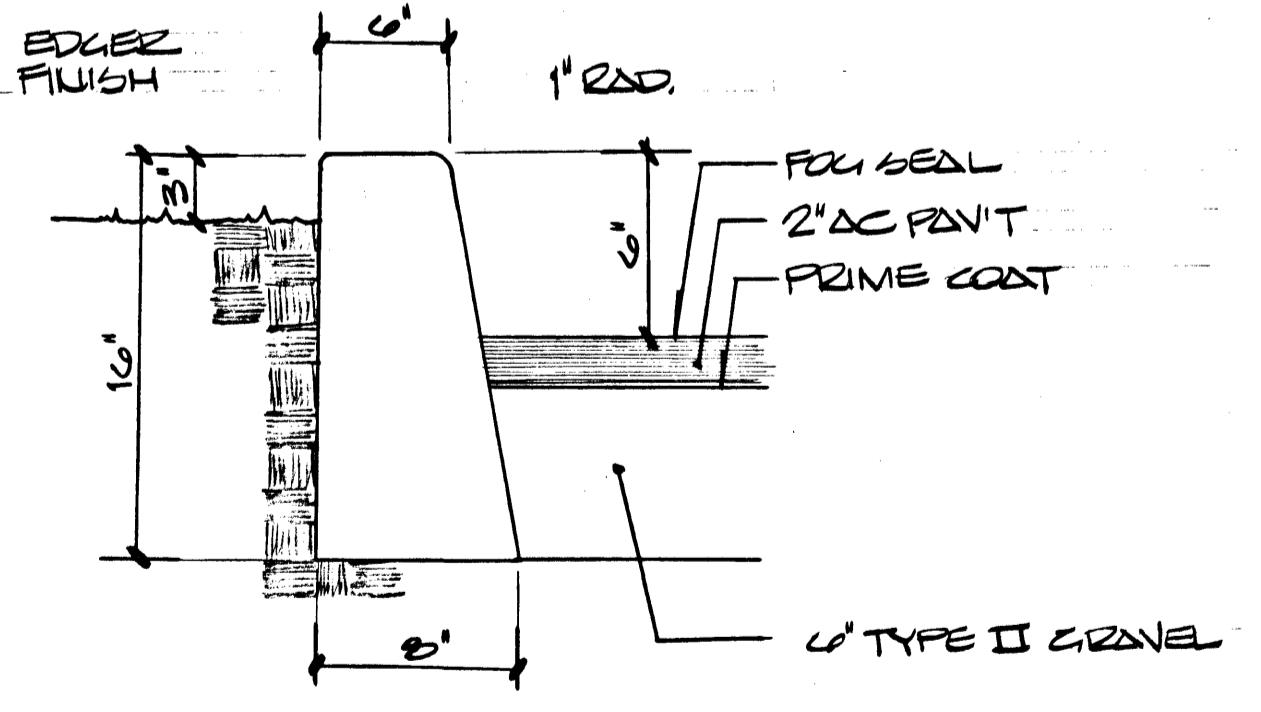
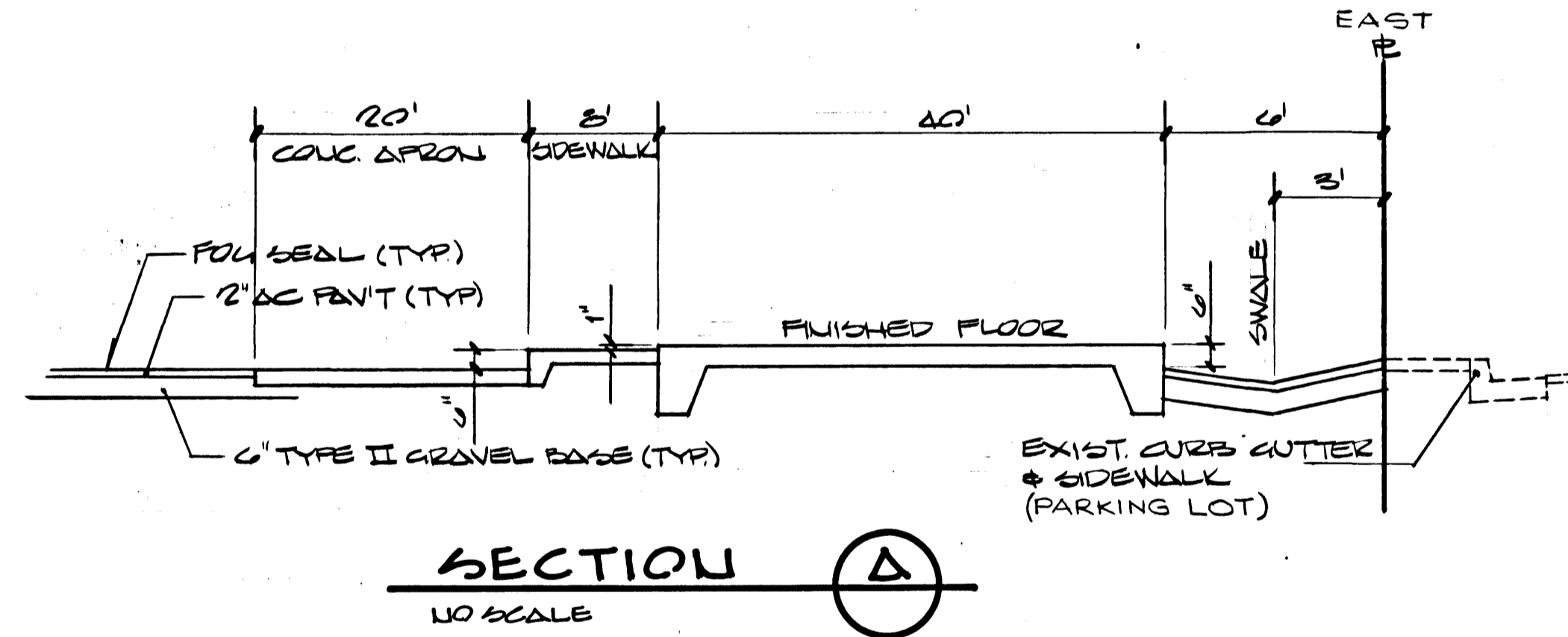


LEGEND

- - - - - PROPERTY LINE
- STREET CENTERLINE
- = = = BUILDING LINE
- (0.00) EXISTING ELEVATION
- 0.00... DESIGN ELEVATION

NOTES

1. ALL CONSTRUCTION SHALL CONFORM TO THE LATEST REVISED UNIFORM STANDARD SPECIFICATIONS AND DRAWINGS FOR PUBLIC WORKS CONSTRUCTION CLARK COUNTY AREA, NEVADA.
2. COMPLIANCE WITH AIR POLLUTION CONTROL REGULATIONS WILL BE REQUIRED AT ALL TIMES.
3. REFERENCE SOILS REPORT BY CONVERSE NARD DAVIS DIXON DATED JULY 12, 1979, PROJECT NO. 79-3316
4. REFERENCE ALTA & TOPOGRAPHIC SURVEY BY BAUGHMAN & TURNER FOR SOUTHLAND CORP. DATED NOVEMBER 20, 1978



APPROVALS

[Signature]
 CIV. QUALITY CONTROL ENGR. 8-10-79 DATE

[Signature]
 CIV. ENGINEER 8/13/79 DATE

[Signature]
 8/15/79 DATE

CENTRAL TELEPHONE CO.

APPD	
REVISIONS	
DATE	
PREPARED FOR:	SOUTHLAND CORP. SITE U# 2051-2229'S
DATE	AUGUST 1979
DESIGN	AWM
DRAWN	AWM
CHECK	EJB
SCALE	1" = 10'
BAUGHMAN & TURNER	CIVIL ENGINEERS
	MINING ENGINEERS
	LAND SURVEYORS
	LAS VEGAS, NEVADA 89102
	3325 WEST CHARLESTON BOULEVARD 703-870-8771
B	
CRADING PLAN	
SECTION 25, TOWNSHIP 20 SOUTH, RANGE 6 EAST, MOBAN	
CITY OF LAS VEGAS	
NEVADA	
7-ELEVEN FOOD STORE	
SHEET	11
OF	
PROJ. NO	

M JUN 24 1985