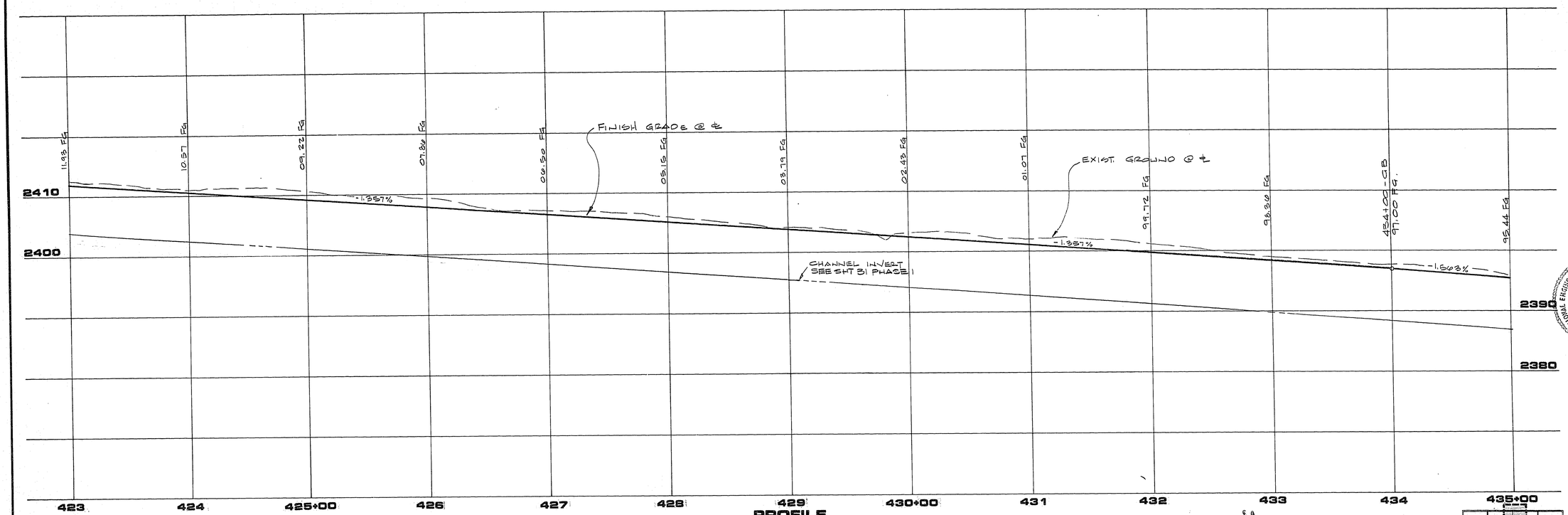

PROFILE

SCALE: HORIZ. 1"=40'
VERT. 1"=8'

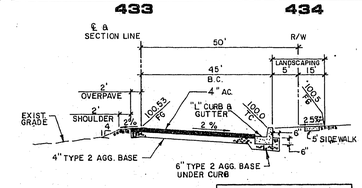

NOTES:

1. STRUCTURAL SECTION OF STREET TO CONFORM TO C.L.V. STANDARD DRAWINGS.
2. NATIVE MATERIAL MAY BY USED IN LIEU OF TYPE I WHEN PROCESSED FOR APPROVAL IN ACCORDANCE WITH CITY OF LAS VEGAS STATEMENT OF POLICY DATED 7/25/88.

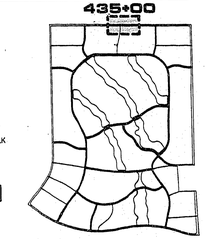

KEY MAP

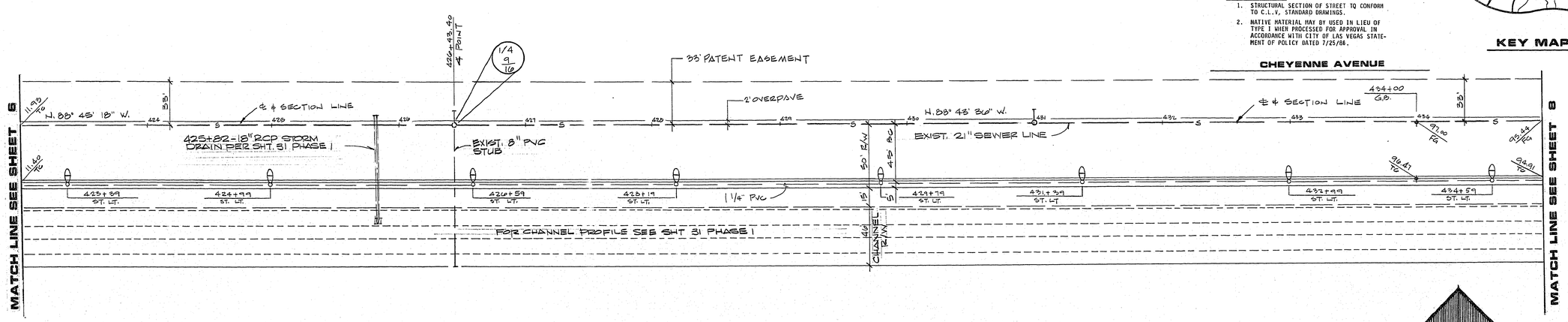

CHEYENNE AVENUE

NORTH

SCALE: 1" = 40'

APPROVAL

CLV CHIEF LAND DEVELOPMENT — DATE 5-27-88

R.E. COW MERADO
NAME
Jack R. Miller
SIGNATURE
CIVIL
STATE OF NEVADA
PROFESSIONAL ENGINEER
2353 1-27-88
N.E. NO. DATE

REV	DATE	DESCRIPTION

G.C. WALLACE, INC.
Engineering/Architecture
1555 SOUTH RAINBOW BLVD. / LAS VEGAS, NEVADA 89102

DESERT SHORES DEVELOPMENT COMPANY
DESERT SHORES - PHASE IA
CHEYENNE AVENUE
STA.423+00.00 TO STA.435+00.00

SHEET 7 OF 23 SHEETS

JOB NO. 660.012

8/84 DIETERICH-POST 5532B

1079-12.48-1A