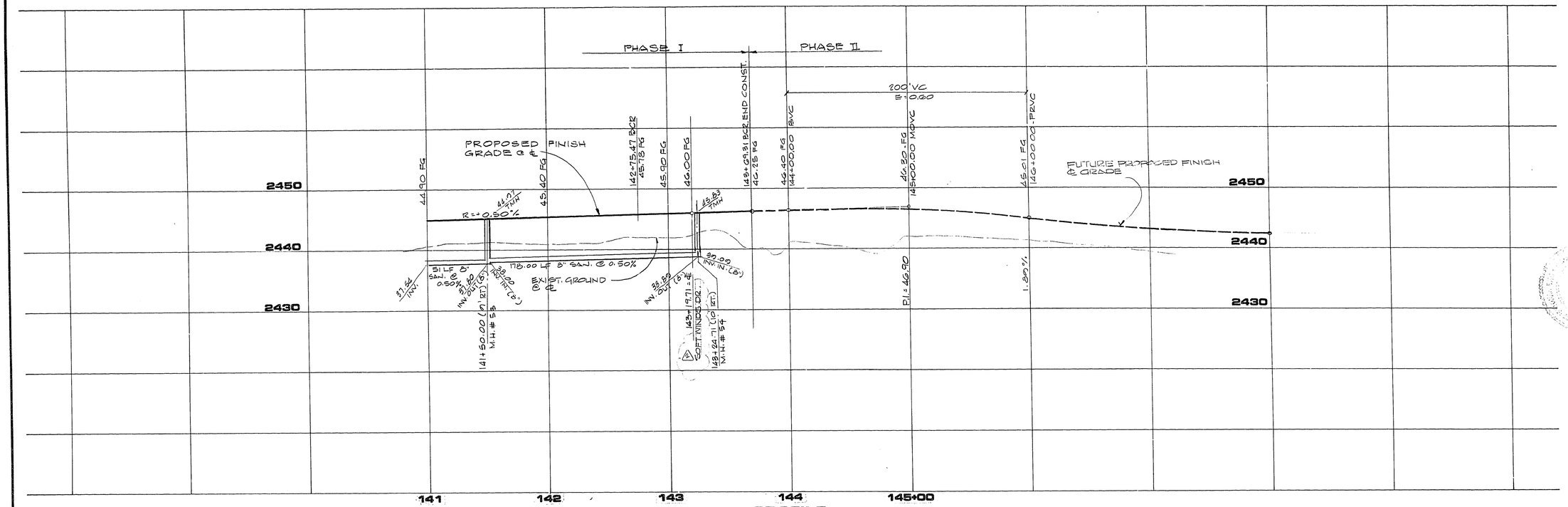

PROFILE

SCALE: HORIZ. 1"=40'
VERT. 1"=8'

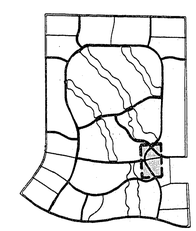

KEY MAP

BCR CURVE DATA

NO.	Δ	R	L	T
91	36° 53' 38"	400.00	307.19	216.70
91A	63° 50' 56"	400.00	446.80	249.94
91B	7° 06' 18"	400.00	49.60	24.83
101A	63° 50' 56"	374.00	417.75'	233.70
183	49° 53' 26"	420.00	370.94	198.18
184	82° 49' 00"	30.00	43.36	26.46
184A	83° 04' 21"	30.00	43.50	26.58

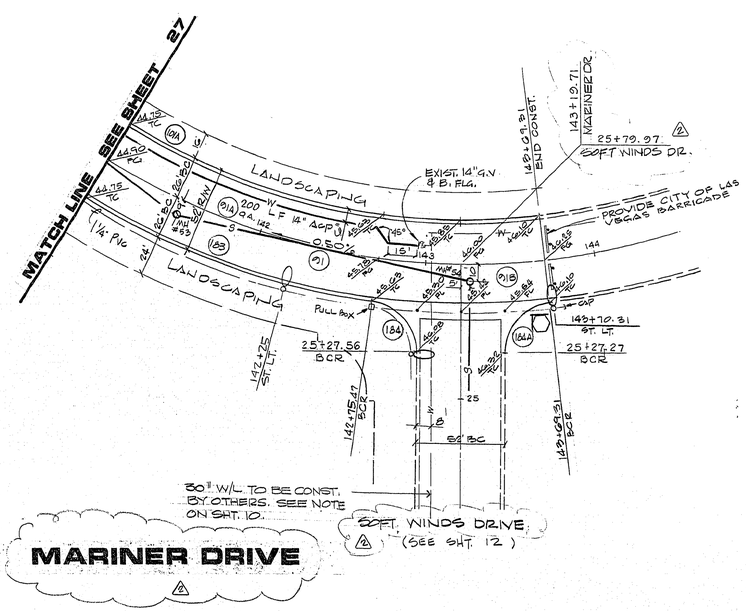

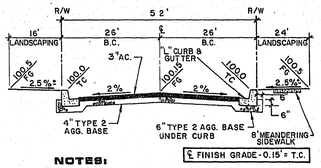

NOTES:

1. STRUCTURAL SECTION OF STREET TO CONFORM TO C.L.V. STANDARD DRAWINGS.
2. NATIVE MATERIAL MAY BE USED IN LIEU OF TYPE I WHEN PROCESSED FOR APPROVAL IN ACCORDANCE WITH CITY OF LAS VEGAS STATEMENT OF POLICY DATED 7/25/86.

LOOP ROAD

NOTE:
SANITARY SEWER PIPE TO BE PVC

NORTH
SCALE: 1"=40'

APPROVAL

CLV CHIEF LAND DEVELOPMENT — DATE

REV	DATE	DESCRIPTION
1	11/6/87	GENERAL REVISIONS
2	9/4/87	PWD PROJECT TITLE & ST. NAMES

RECOMMENDED
REAS R.E. NO. — DATE 1-19-88

G.C. WALLACE, INC.
Engineering/Architecture
1555 SOUTH RAINBOW BLVD / LAS VEGAS, NEVADA 89102

R A HOMES
DESERT SHORES - PHASE 1
MARINER DRIVE
STA. 141+00.00 TO STA. 143+69.31

SHEET 28 OF 45 SHEETS

JOB NO. 660.009 9-14-87

8/84 DIETERICH-POST 6532B

1074-1248-1