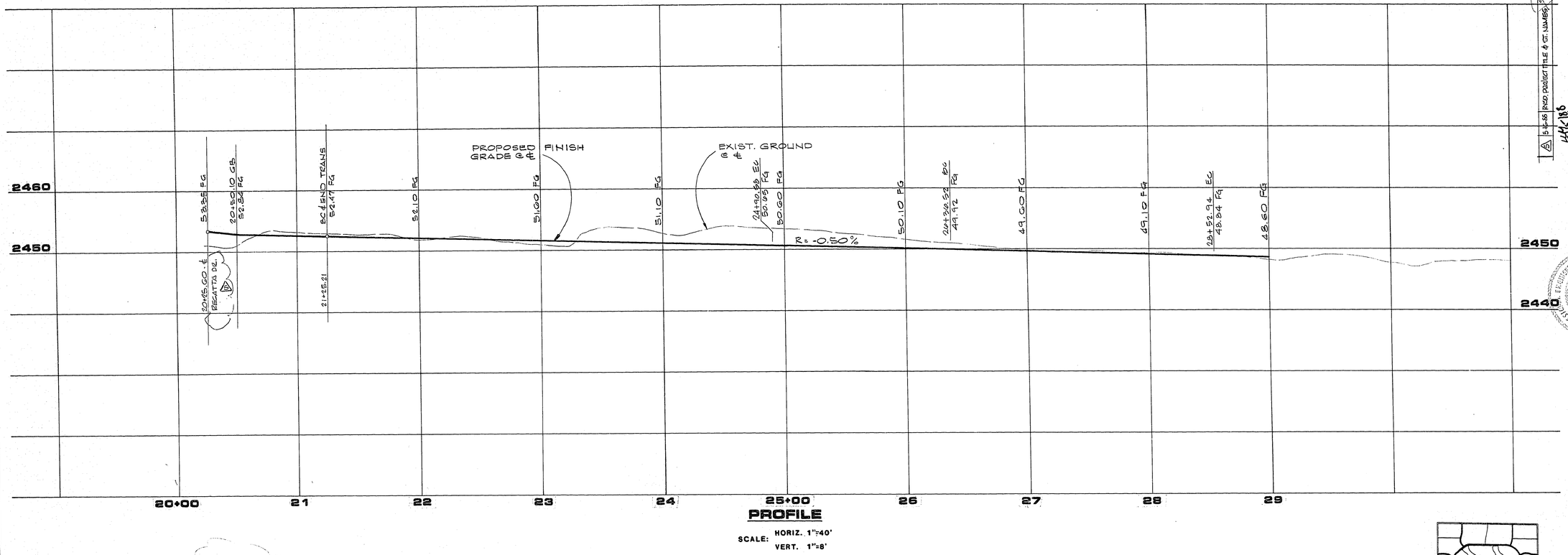

PROFILE

SCALE: HORIZ. 1"=40'
VERT. 1"=8'

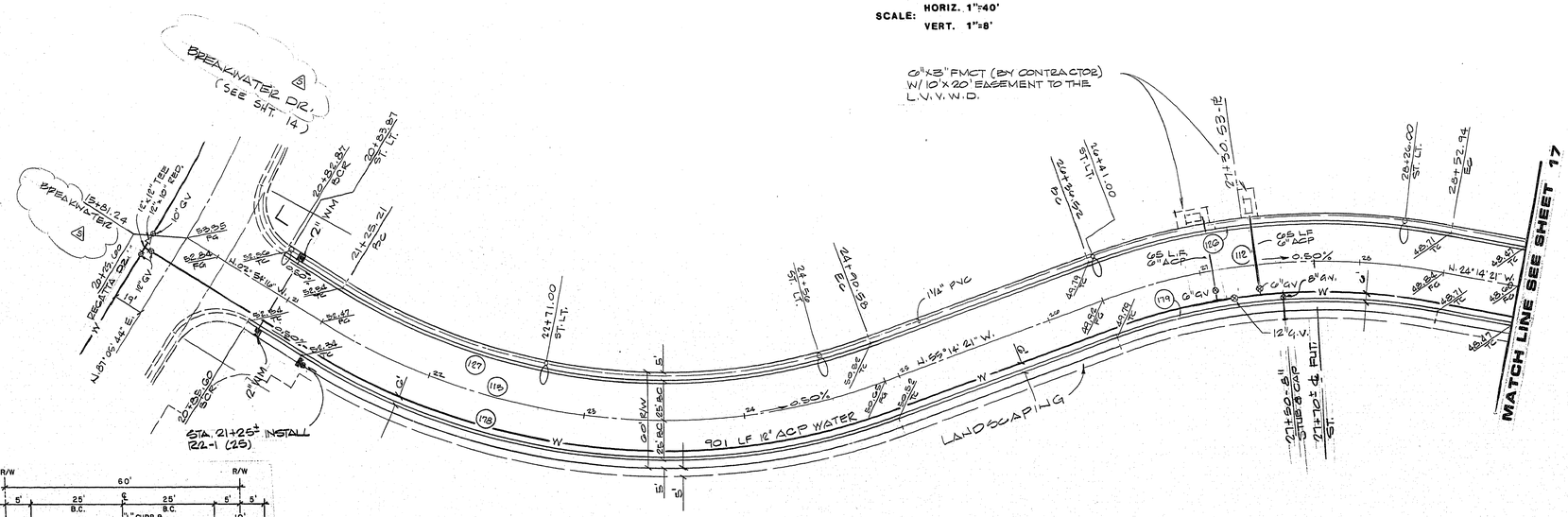

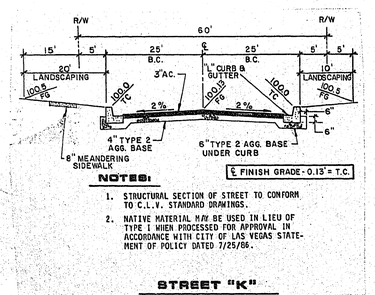

NOTES:

1. STRUCTURAL SECTION OF STREET TO CONFORM TO C.L.V. STANDARD DRAWINGS.
2. NATIVE MATERIAL R/W BE USED IN LIEU OF TYPE I WHEN PROCESSED FOR APPROVAL IN ACCORDANCE WITH CITY OF LAS VEGAS STATEMENT OF POLICY DATED 7/25/88.

STREET "K"

REGATTA DRIVE

BCR CURVE DATA

NO.	Δ	R	L	T
112	31°00'00"	400.00'	216.42'	110.98'
113	52°20'05"	400.00'	365.37'	196.54'
126	31°00'00"	425.00'	229.95'	117.86'
127	52°20'05"	375.00'	342.53'	184.26'
178	52°20'05"	425.00'	388.20'	208.85'
179	31°00'00"	375.00'	202.89'	104.00'

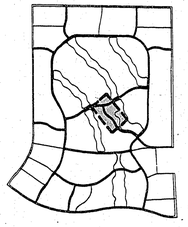

KEY MAP

NORTH
SCALE: 1" = 40'

APPROVAL

CLV CHIEF LAND DEVELOPMENT — DATE

REV	DATE	DESCRIPTION
1	11/6/87	GENERAL REVISIONS
2	2/6/88	ADDED TRAFFIC SIGN
3	3/10/88	ADDED 8" WATER VALVE & STUB @ STA. 27+50
4	4-6-88	REV. ST. SEC. PER 2 DATE
5	5-5-88	PER DIST. TITLE & ST. NAMES

4/15/88

RECOMMENDED: Paul R. Mitchell — 3/23 R.E. NO. — 4-12-88 DATE

G.C. WALLACE, INC.
Engineering/Architecture
1555 SOUTH RAINBOW BLVD. / LAS VEGAS, NEVADA 89102

R A HOMES
DESERT SHORES - PHASE 1
REGATTA DRIVE
STA 20+25.60 TO STA 29+00.00

SHEET 16 OF 43 SHEETS

JOB NO. 660.009 0-14-87

8/84 DIETERICH-POST 5532B

1079-1248-1