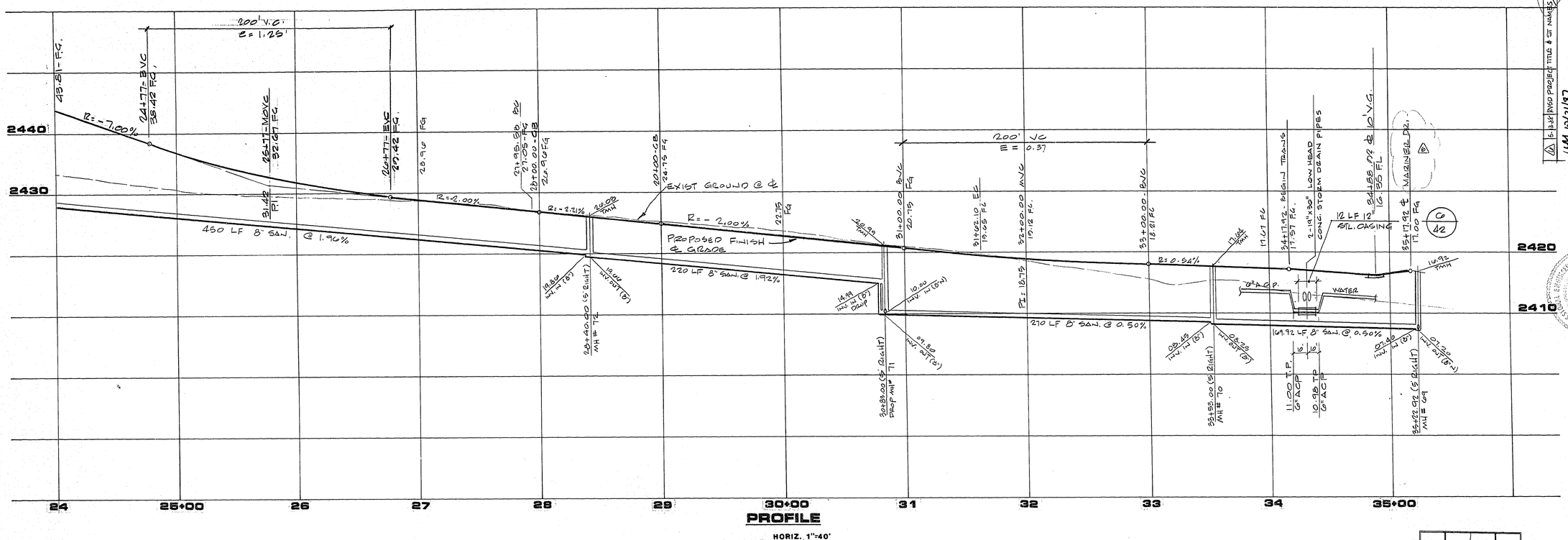

PROFILE

SCALE: HORIZ. 1"=40'
VERT. 1"=8'

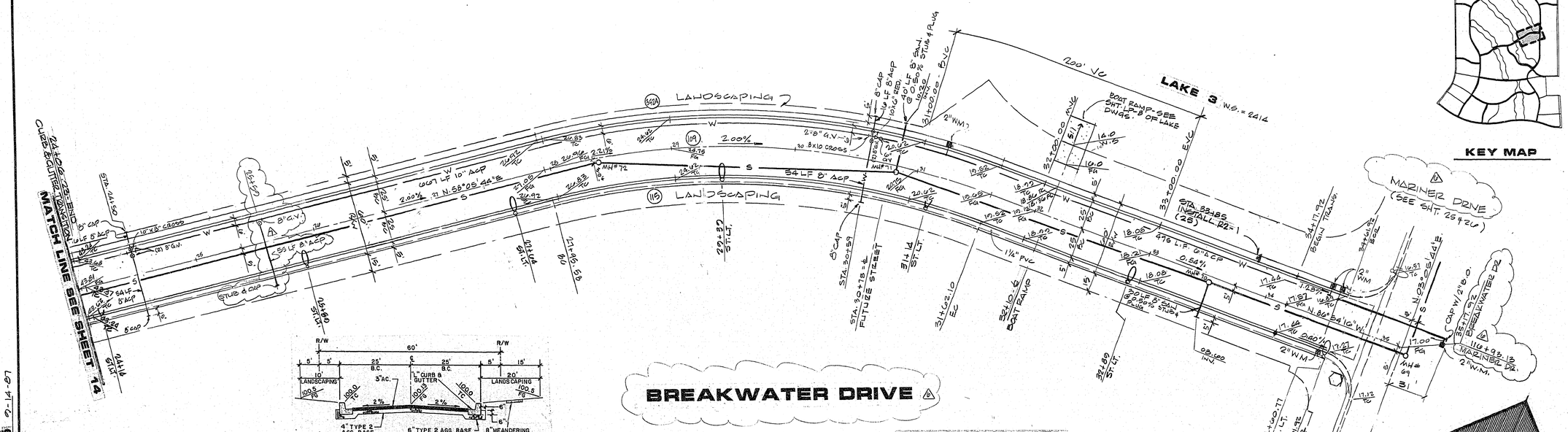

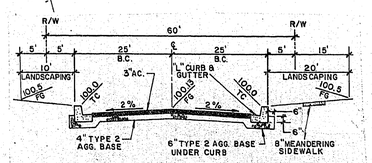

NOTES:

1. STRUCTURAL SECTION OF STREET TO CONFORM TO C.L.V. STANDARD DRAWINGS.
2. NATIVE MATERIAL MAY BE USED IN LIEU OF TYPE 1 WHEN PROCESSED FOR APPROVAL IN ACCORDANCE WITH CITY OF LAS VEGAS STATEMENT OF POLICY DATED 7/25/00.

STREET "J"

NOTE:
SANITARY SEWER PIPE TO BE PVC

BCR CURVE DATA

NO.	Δ	R	L	T
109	35° 00' 00"	600.00'	366.52'	189.18'
115	35° 00' 00"	575.00'	351.25'	181.30'
362A	35° 00' 00"	625.00'	381.79'	197.00'

APPROVAL

CLV CHIEF LAND DEVELOPMENT — DATE

KEY MAP

NORTH
SCALE: 1" = 40'

REV	DATE	DESCRIPTION
1	11/15/91	GENERAL REVISIONS
2	12/16/91	ADDED STL. PIPE WATER LINE CASING
3	1-6-92	REVISED PROFILE & ST. LTS
4	4-2-92	REV. ST. SIDE NOTE & NOTE
5	4-23-92	REVISED PROFILE & NOTE
6	11-13-92	ADDED SIDEWALK, WATER AND PROFILE
7	11-13-92	ADDED 15 & 20' BLDG. SETBACK, WATER STUB & SIDEWALK

REC'D 12/21/87

RECOMMENDED: 1-19-88 — DATE
R.E. NO. 3343

G.C. WALLACE, INC.
Engineering/Architecture
1555 SOUTH RAINBOW BLVD / LAS VEGAS, NEVADA 89102

DESERT SHORES - PHASE 1
BREAKWATER DRIVE
STA 24+00.00 TO STA 36+17.92

SHEET 15 OF 43 SHEETS

JOB NO. 660.003 — 2-14-87

8/84 DIETERICH-POST 6532B

1071-1248-1