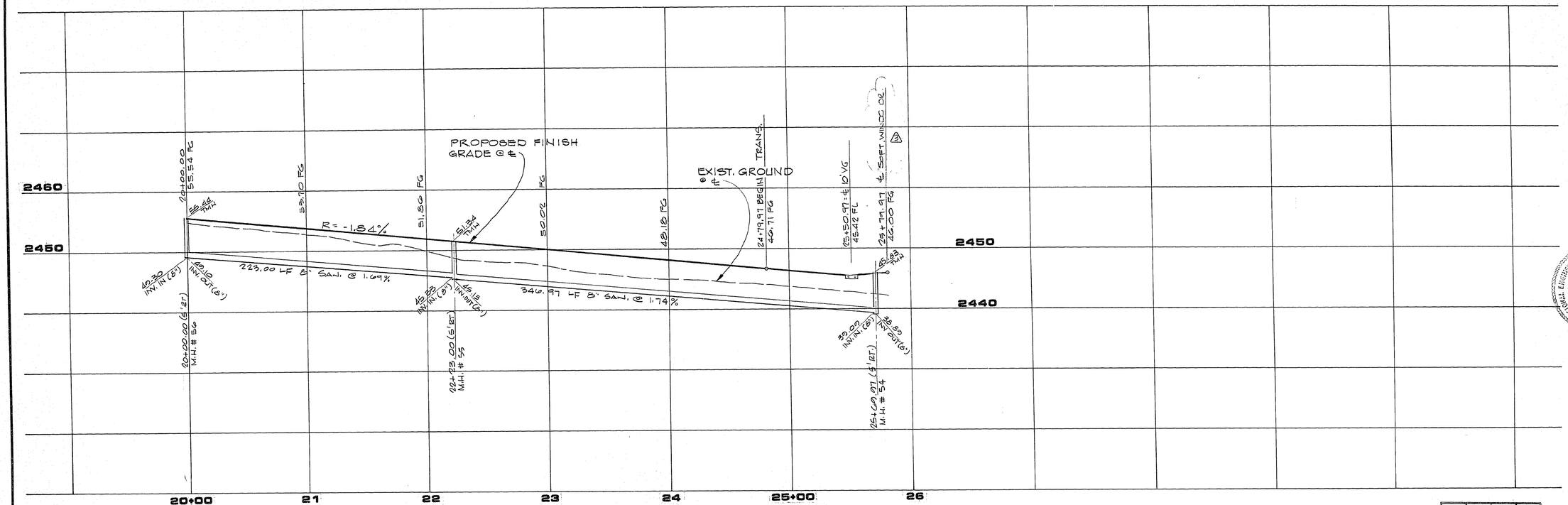

PROFILE

SCALE: HORIZ. 1"=40'
VERT. 1"=8'

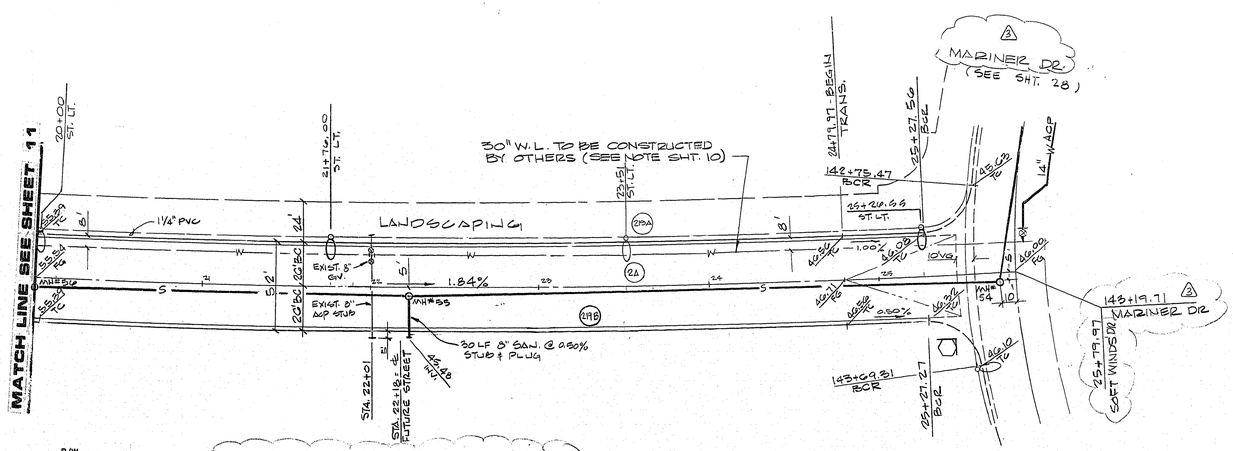

SOFT WINDS DRIVE

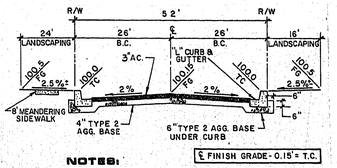

NOTES:

1. STRUCTURAL SECTION OF STREET TO CONFORM TO C.L.V. STANDARD DRAWINGS.
2. NATIVE MATERIAL MAY BE USED IN LIEU OF TYPE I WHEN PROCESSED FOR APPROVAL IN ACCORDANCE WITH CITY OF LAS VEGAS STATEMENT OF POLICY DATED 7/25/86.

STREET "G"

BCR CURVE DATA

No.	Δ	R	L	T
2A	20° 10' 15"	5800.00	2041.88	1031.61
21A	10° 39' 10"	5774.00	1980.57	1000.81
21B	10° 39' 10"	5826.00	1998.10	1008.90

NORTH
SCALE: 1" = 40'

NOTE:
SANITARY SEWER PIPE TO BE PVC

APPROVAL

CLV CHIEF LAND DEVELOPMENT — DATE

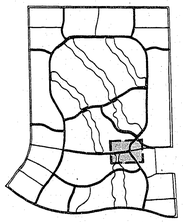

KEY MAP

REV	DATE	DESCRIPTION
1	11/5/91	GENERAL REVISIONS
2	4/6/92	REM ST SEG WITH ℄ DATE
3	5/11/92	ADD PROJECT TITLE AND ST. NAMES
4	1-2-96	ADD CONTROL POINTS, REVISE TITLE BLOCK

1-19-88 DATE
2943 R.E. NO.
RECOMMENDED:
REGISTERED PROFESSIONAL ENGINEER

G.C. WALLACE, INC.
Engineering/Architecture
1555 SOUTH RAINBOW BLVD./LAS VEGAS, NEVADA 89102

R.A. HOMES
DESERT SHORES - PHASE 1
SOFT WINDS DRIVE
STA. 20+00.00 TO STA. 25+79.97

SHEET 12 OF 43 SHEETS

JOB NO. 660.009 2-14-87

8/84 DIETERICH-POST 6532B

1074-1248-1