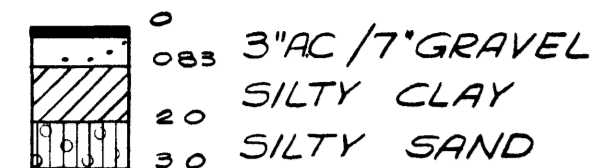


DB N^o 1
STA. 11+10 & 38' SOUTH
EL. = 1857.9



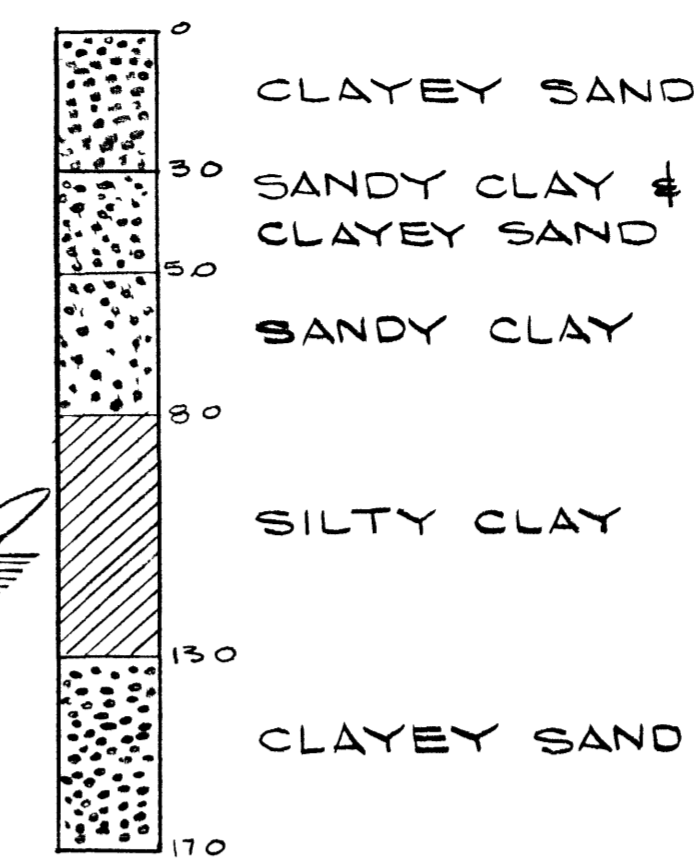
DB N^o 9
STA. 89+06 & 9' SOUTH
EL. = 1763.6



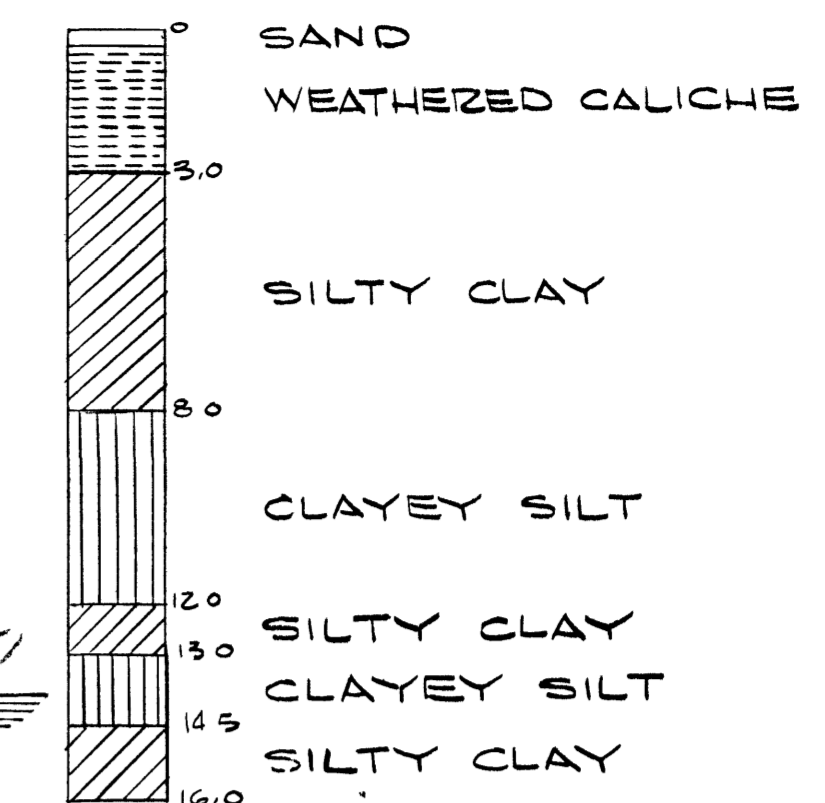
DB N^o 14
STA. 134+59 & 10' SOUTH
EL. = 1743.8



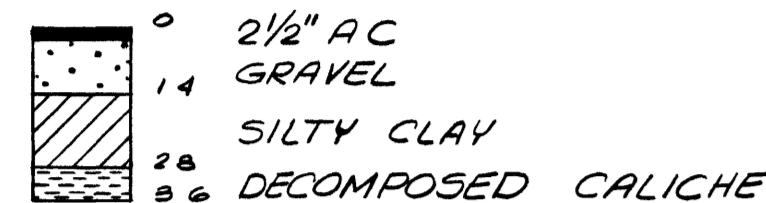
DB N^o 1-S
STA. 67+50 & 29' NORTH
EL. = 1797.0



DB N^o 4-S
STA. 56+10 & 40' NORTH
EL. = 1812.5



DB N^o 2
STA. 21+72 & 38' NORTH
EL. = 1843.3



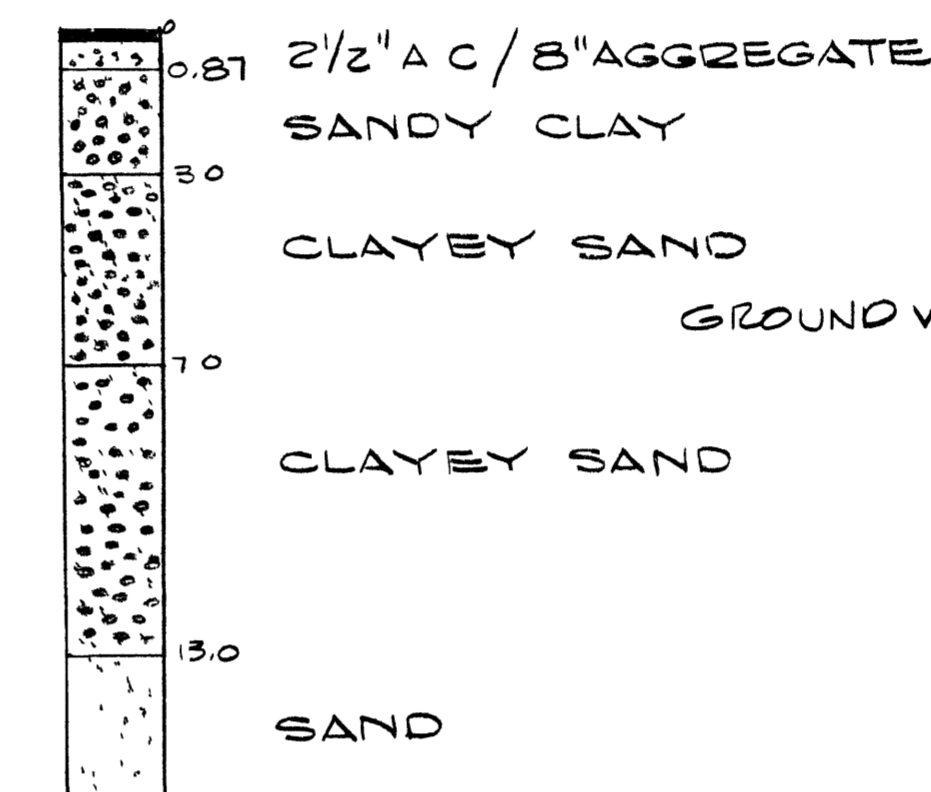
DB N^o 10
STA. 94+37 & 10' SOUTH
EL. = 1760.4



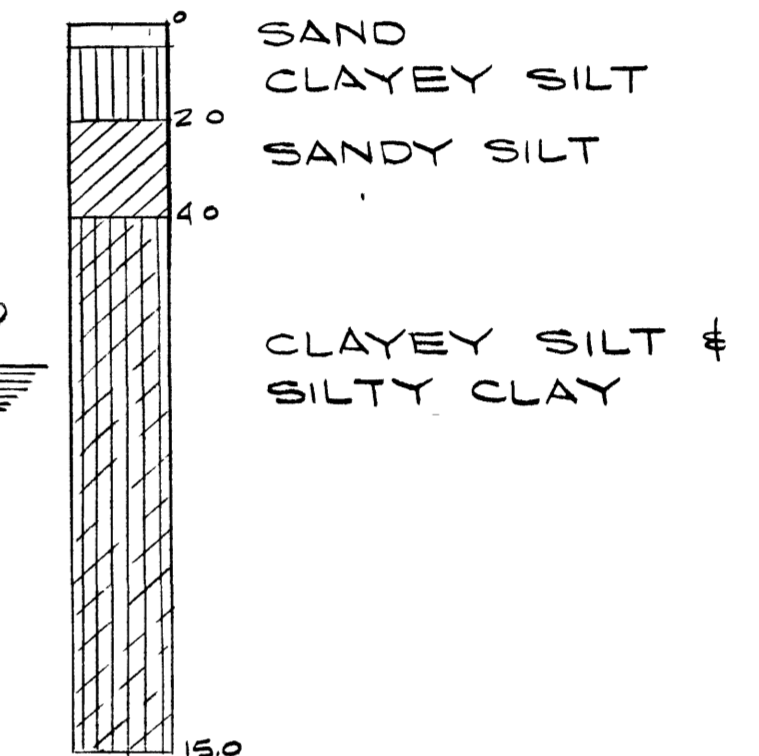
DB N^o 15
STA. 145+65 & 13' SOUTH
EL. = 1742.6



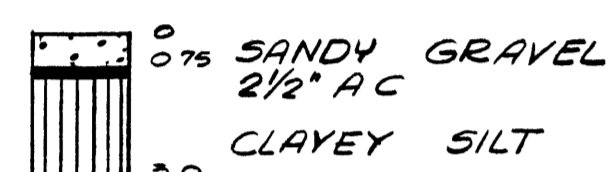
DB N^o 2-S
STA. 77+50 & 40' NORTH
EL. = 1774.5



DB N^o 5-S
STA. 42+50 & 40' NORTH
EL. = 1823.0



DB N^o 3
STA. 30+00 & 19' NORTH
EL. = 1832.7




DB N^o 11
STA. 100+39 & 10' SOUTH
EL. = 1758.9



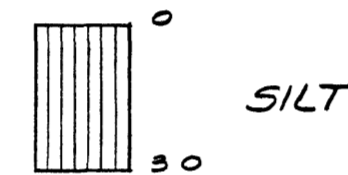
DB N^o 16
STA. 159+47 & 47' SOUTH
EL. = 1739.5



DB N^o 4
STA. 39+48 & 45' SOUTH
EL. = 1824.7



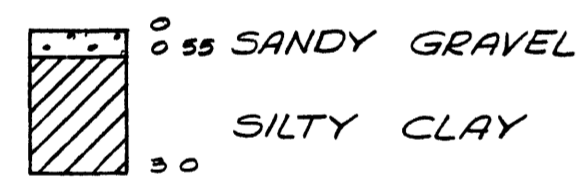
DB N^o 12
STA. 112+48 & 42' SOUTH
EL. = 1753.5



DB N^o 17
STA. 169+79 & 13' SOUTH
EL. = 1738.9



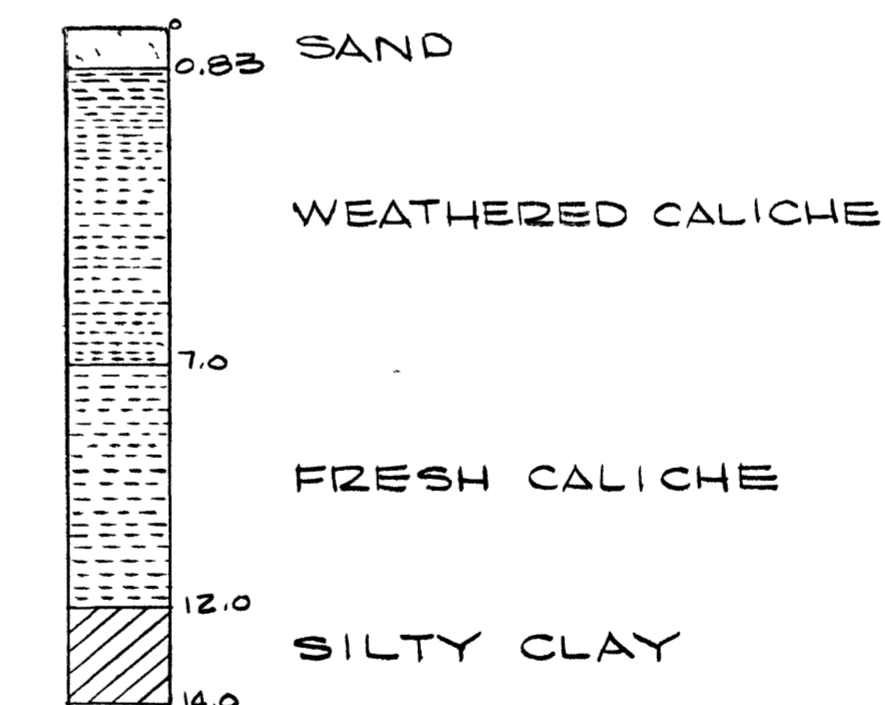
DB N^o 5
STA. 50+20 & 20' NORTH
EL. = 1815.7



DB N^o 13
STA. 122+54 & 5' SOUTH
EL. = 1749.0



DB N^o 3-S
STA. 73+20 & 31' NORTH
EL. = 1778.5



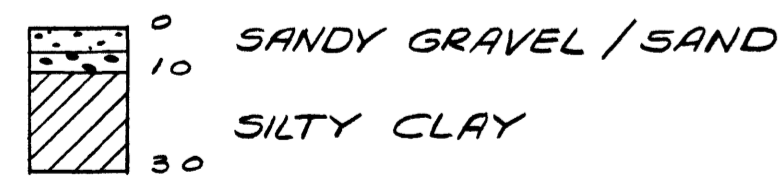
DB N^o 6
STA. 60+26 & 37' NORTH
EL. = 1807.6



LOG OF BORINGS

VERTICAL SCALE = 1" = 4'

DB N^o 7
STA. 71+12 & 17' NORTH
EL. = 1787.3



NOTES:

1 THE SOILS BORING LOGS ARE IN ABBREVIATED FORM. THE SOILS INVESTIGATION REPORT PREPARED BY CONVERSE, DAVIS AND ASSOCIATES DATED 8/4/70, AND THE SUPPLEMENTAL REPORT DATED 3/14/72, MAY BE EXAMINED BY THE PROSPECTIVE BIDDERS AT THE OFFICE OF WALLACE, MONTGOMERY, CONSULTING ENGINEERS, LAS VEGAS, NEVADA, OR AT THE OFFICE OF THE CLARK COUNTY REGIONAL STREET AND HIGHWAY COMMISSION, LAS VEGAS, NEVADA.

2 FOR LOCATION OF BORINGS SEE PLAN AND PROFILE SHEETS.

DB N^o 8
STA. 77+59 & 30' NORTH
EL. = 1774.0



| | | | | |
|---|--------------------------------|-------------------|------|-------------|
| RECORDED | DATE | REV | DATE | DESCRIPTION |
| | 2-5-75 | | | AS-BUILT |
| WALLACE - MONTGOMERY, A JOINT VENTURE | MONTGOMERY ENGINEERS OF NEVADA | | | |
| G. C. WALLACE, Consulting Engineer | 735-5709 | LAS VEGAS, NEVADA | | |
| REGIONAL STREET AND HIGHWAY COMMISSION, CLARK CO., NEV. | LOGS OF BORINGS | | | |
| EAST CHARLESTON BLVD. FROM FREMONT ST. TO NELLIS BLVD. | SHEET | | | |
| | 27 | | | |
| | OF 53 SHEETS | | | |