42+70 CONST. 28' COMM. DWY.
43+26 CONST. 32' COMM. DWY.

42+66 ℄ 31' DWY
42+91.5 SIGN 51.4' LT. (POST)
43+07 PRIV. LIGHT 50.5' LT.
43+24 ℄ 28' DWY
43+53 W.M. 50' LT.
43+54 ST. LIGHT 39.0' LT.
43+54 TO 43+84.8 PLANTER 50' LT.
43+68 REVOLVING SIGN 60' LT. (POST)
44+09.5 ℄ 30' DWY

44+06.50 CONST. 27' COMM. DWY.
44+32.97 45' LT. CONST. D.I. TYPE I
44+32.97 45' LT. TO 44+44.22 33.75' LT. INSTALL 109 LF OF 18" S.S.P.
0+84.64 (11th ST.) CONST. 28' COMM. DWY.

44+32.5 PRIV. LIGHTS 55.2' LT.
44+43.5 ST. LIGHT 39' LT.
44+44.8 P.C. 37.5' LT. AT B.C.
44+50.7 ST. SIGN 49.5'
44+59.7 P.T. 54.6' LT.
44+68.5 W.V. 13' LT. (EST.) TBA.
0+71.5 (11th ST. W) ℄ 28' DWY

0+7.5 (11th ST. E.) ℄ 27' DWY.
0+84.37 (11th ST.) CONST. 27' COMM. DWY.
45+44.0 CONST. 30' COMM. DWY.

44+75.87 W.V. 4' LT. TBA
44+88.94 W.V. ON C.L. TBA
44+96.6 P.T. 52.5' LT.
45+15 P.C. 37.5' AT B.C.
45+21 SIGN 51.5' LT. (POST)
45+38 ℄ 26' DWY
45+72.1 TO 46+01 PLANTER 50' LT.
45+72.6 W.M. 37.5' LT. TBR.
45+14.3 ST. LIGHT 39.0' LT
46+71 TO 46+33 BLDG 50' LT.

46+21 ℄ 24' DWY
46+38.5 BILLBOARD 55.8' LT. (POST)
46+49 BLDG CORNER 54.5' LT.
46+79 ℄ 28' DWY
46+97.5 BEGIN CANOPY 49.2' LT.

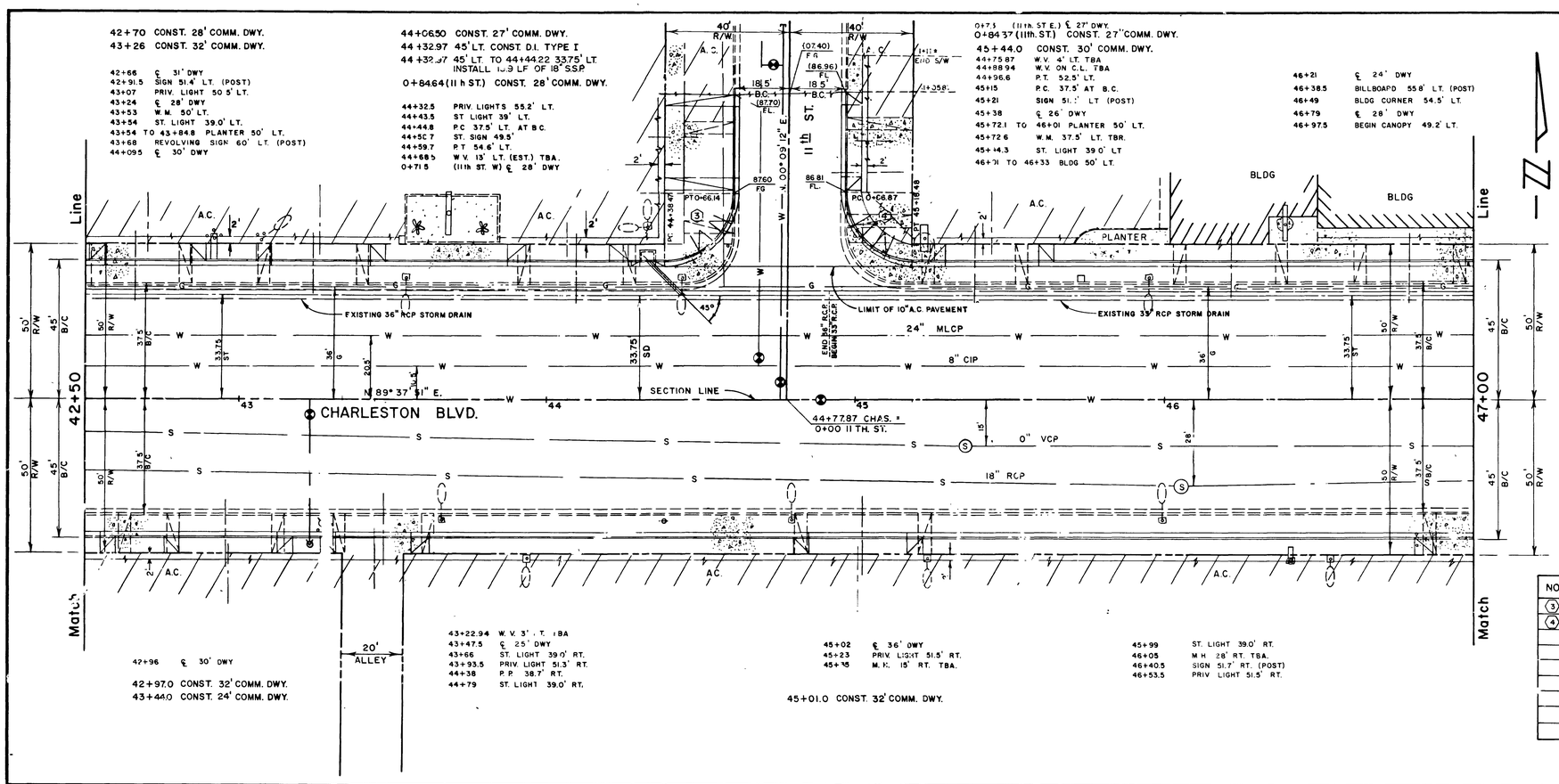

42+96 ℄ 30' DWY
42+97.0 CONST. 32' COMM. DWY.
43+44.0 CONST. 24' COMM. DWY.

43+22.94 W.V. 3' LT. TBA
43+47.5 ℄ 25' DWY
43+66 ST. LIGHT 39.0' RT.
43+93.5 PRIV. LIGHT 51.3' RT.
44+38 P.P. 38.7' RT.
44+79 ST. LIGHT 39.0' RT.

45+02 ℄ 36' DWY
45+23 PRIV. LIGHT 51.5' RT.
45+45 M.H. 15' RT. TBA.

45+01.0 CONST. 32' COMM. DWY.

45+99 ST. LIGHT 39.0' RT.
46+05 M.H. 28' RT. TBA.
46+40.5 SIGN 51.7' RT. (POST)
46+53.5 PRIV. LIGHT 51.5' RT.

CURVE DATA

NO.	LOC.	RAD.	DELTA	TANG.	LENGTH
3	B/C	21.50'	89°28'[illegible]	21.30'	33.58'
4	B/C	21.50'	90°3'51"	21.70'	33.97'

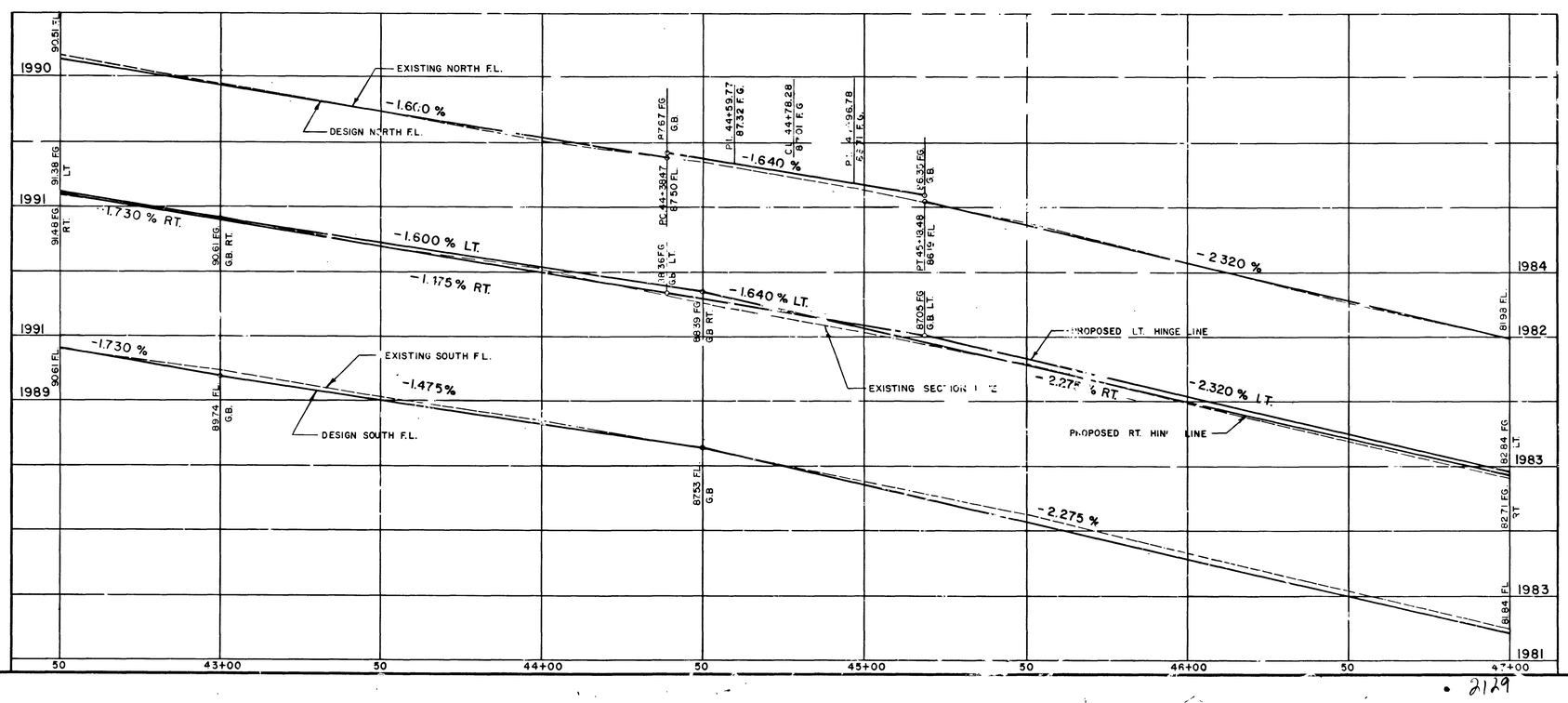

BENCH MARK
BRASS CAP S.W. CORNER, MARYLAND PARKWAY & CHARLESTON BLVD. ELEV. 1976.30

Revisions | Date

Scale (h) 1" = 20' | Scale (v) 1" = 2' | W.O. no. 0327
Fld. bk. no. 70-5XA | Date
Designed by C. KREHNOVI | Drawn by S. S. NORATH
Approved by the Director of Public Services | Date 2-25-80

Department of Public Services — Engineering Design Division

EAST CHARLESTON BLVD.
TENTH ST. TO EASTERN AVE.
PHASE II

PLAN AND PROFILE

Drawing no. 107V-829B | 6/53

2129

107-V829B 17-4-76

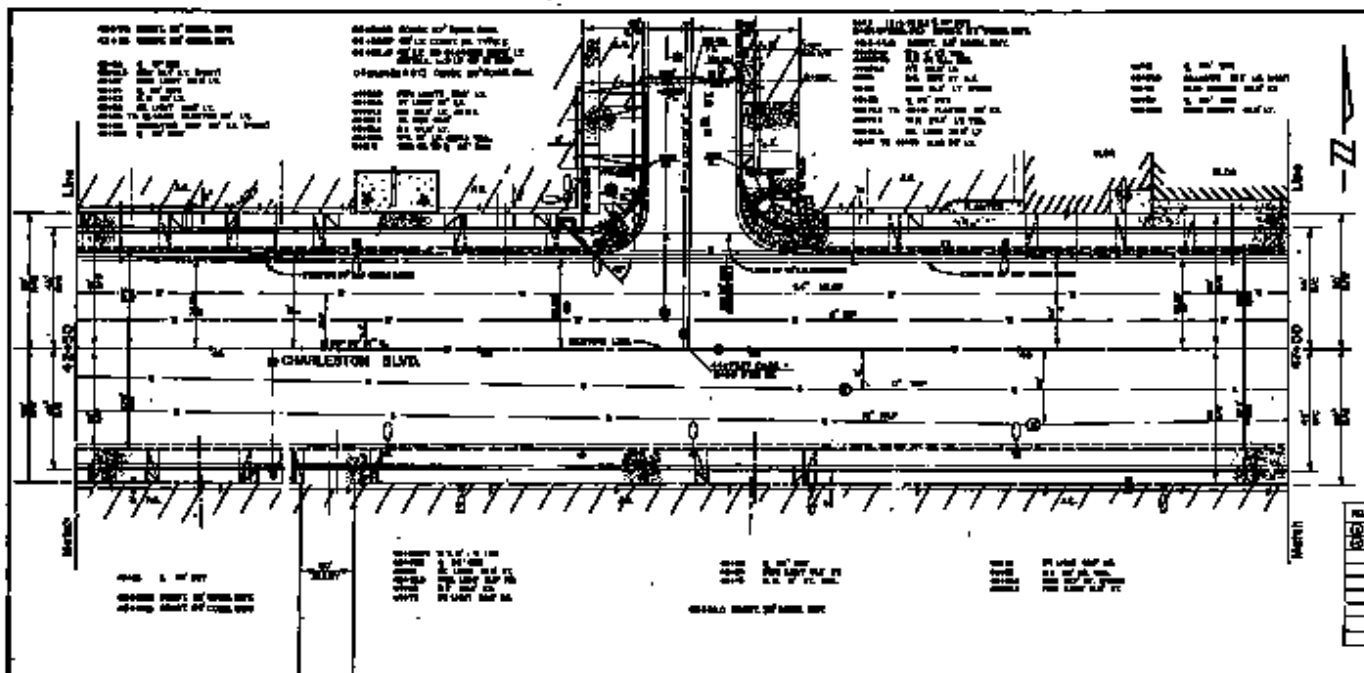

CURVE DATA

NO.	LINE	RADIUS	DELTA	TANGENT	LENGTH

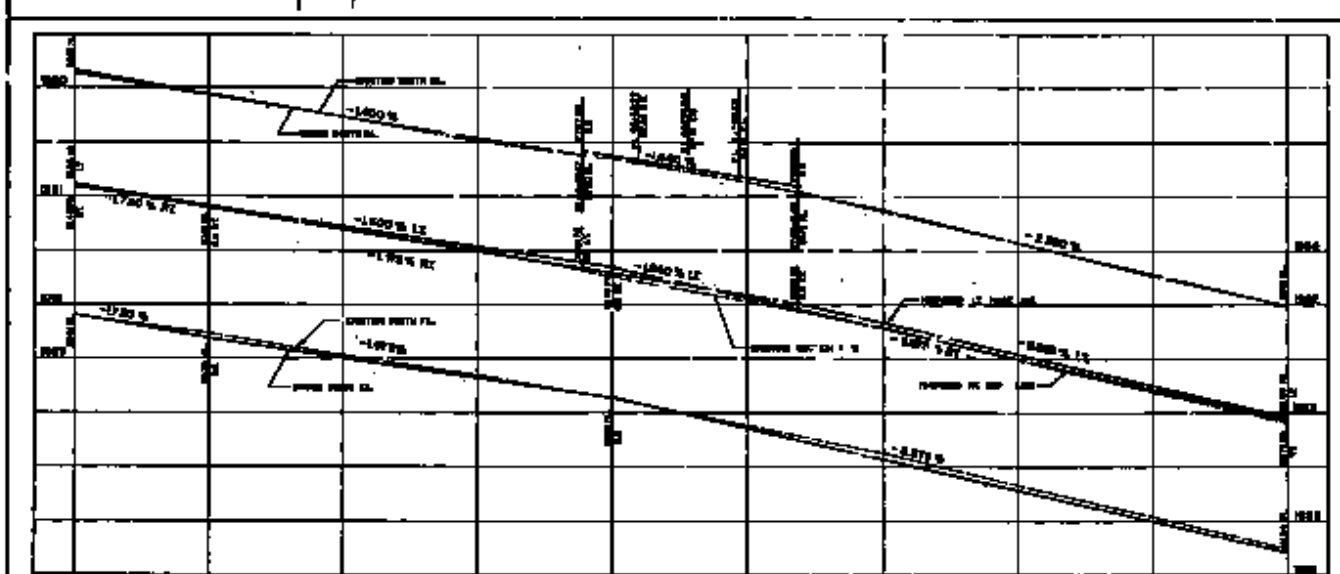

BENCH MARK

Department of Public Services — Engineering Design Division

PLAN AND PROFILE

EAST CHARLESTON BLVD.
TENTH ST. TO EASTERN AVE.
PHASE II